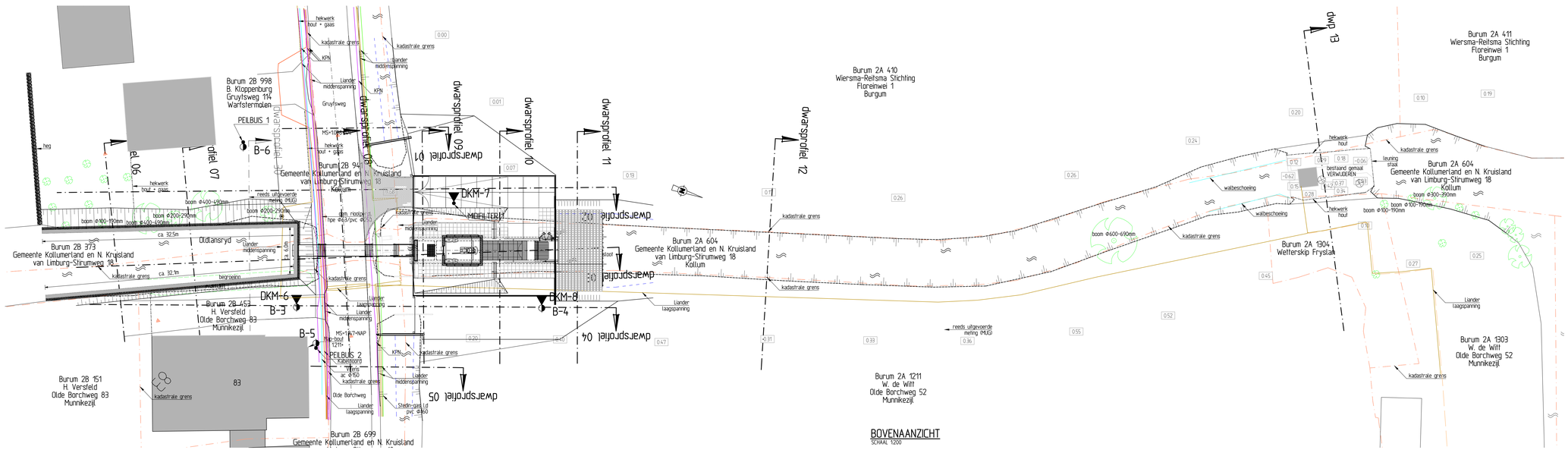

BOVENAANZICHT
SCHAAL 1:200

SITUATIE
SCHAAL 1:5000

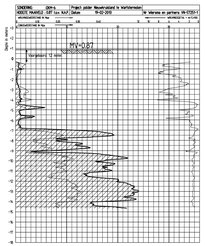

SONDERING DKM-6
SCHAAL 1:200

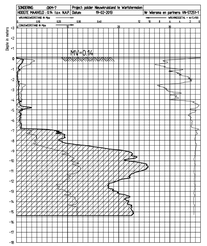

SONDERING DKM-7
SCHAAL 1:200



SONDERING DKM-8
SCHAAL 1:200

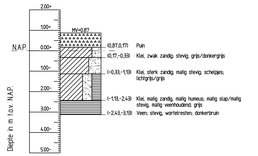

BORING B3
SCHAAL 1:100

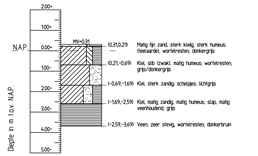

BORING B4
SCHAAL 1:100

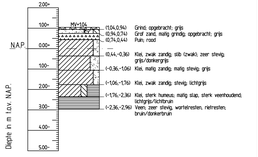

BORING B5
SCHAAL 1:100



BORING B5
SCHAAL 1:100

TOELICHTING

HOOGTEMATEN IN m. T.O.V. N.A.P.
OVERIGE MATEN IN mm. TENZIJ ANDERS AANGEGEVEN

▼ DKM-1 = DIEPSONDERING

◑ B-1 = BORING

Kadastrale gemeente Burum, sectie 2A: nrs 410, 411, 604, 1211, 1303 en 1304
Kadastrale gemeente Burum, sectie 2B: nrs 151, 373, 453, 699, 737, 941 en 998

REVISIE									
DATUM	PAR								

GEMALEN NIEUWKRUISLAND
GEMAAL DE KOLK (CAPACITEIT 45,0m³/min.)

NIEUWE SITUATIE EN BOVENAANZICHT, SONDERINGEN EN BORINGEN — VERGUNNINGEN

WETTERSKIP FRYSLÂN

	GET:	GECAL:	GEC:	AFD.HFD:	GEW:	GEW:	GEW:	FORM: 1SA1
	AD	AD						SCHAAL: 1:5000/200
	13-05-19	10-06-19	10-06-19	10-06-19				BESTEK: WF.201
	TEK. No. 3	4	66	105				BLAD: 5 IN 6 BLADEN

15351/11-M\arcafr\arcadrie\arcadrwn\Gemaal Kolk Warfstermolen\366695.dwg