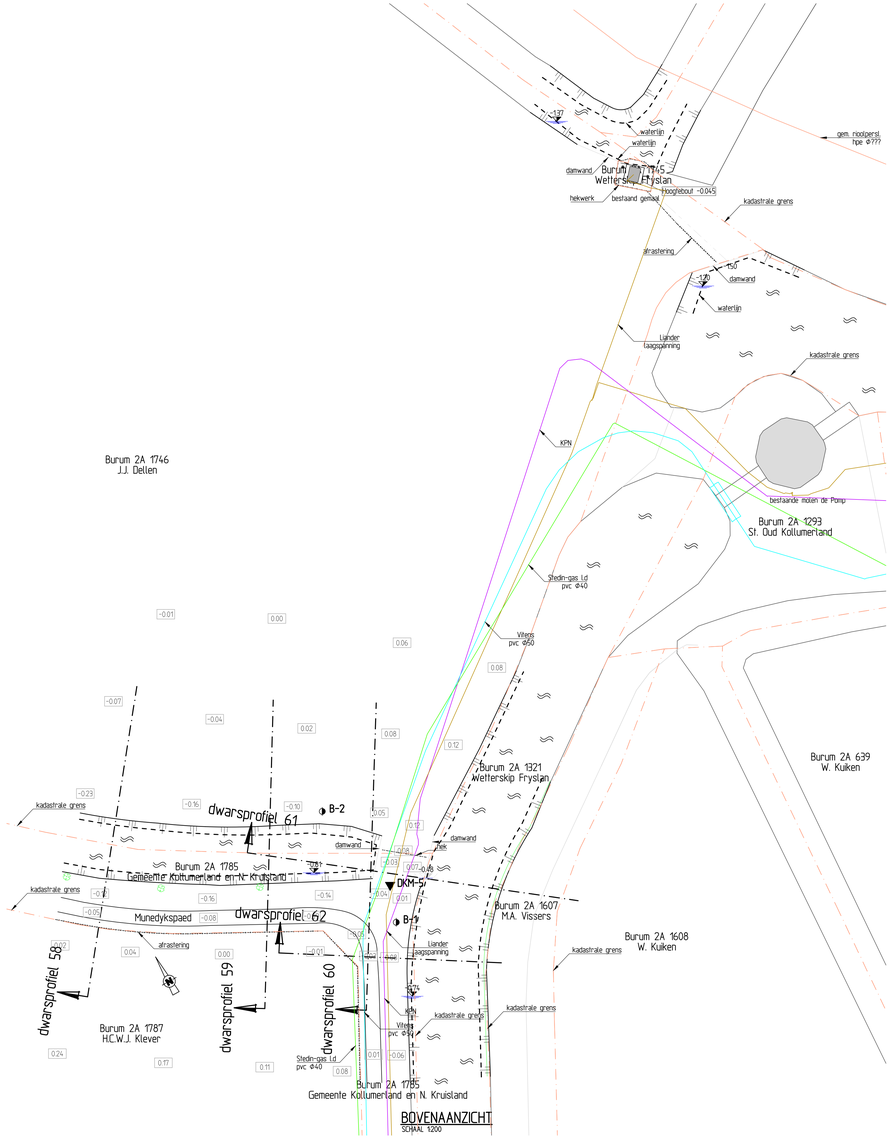


BOVENAANZICHT
SCHAAL 1:200

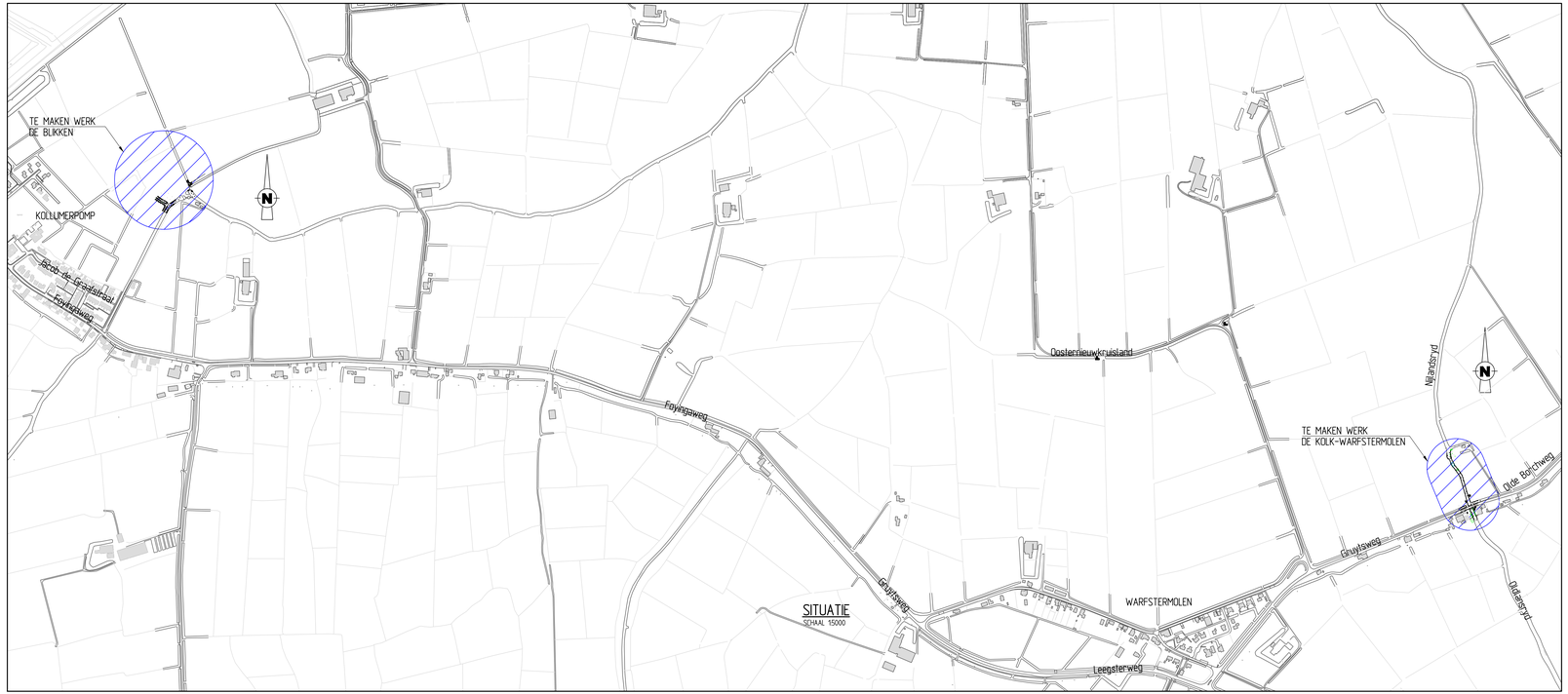


SITUATIE
SCHAAL 1:5000

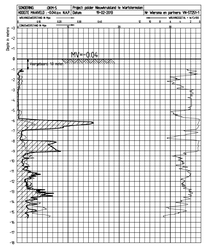


SONDERING DKM-5
SCHAAL 1:200

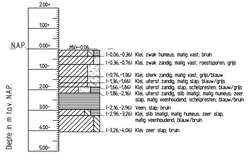


BORING B1
SCHAAL 1:100

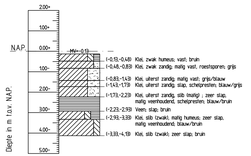


BORING B2
SCHAAL 1:100

TOELICHTING
HOOGTEMATEN IN m. T.O.V. N.A.P.
OVERIGE MATEN IN mm. TENZIJ ANDERS AANGEGEVEN

▼ DKM-1 = DIEPSONDERING

◑ B-1 = BORING

Kadastrale gemeente Burum, sectie 2A: nrs 38, 639, 1293, 1294, 1321, 1607, 1608, 1745, 1746, 1785, 1786 en 1787

| REVISIE | | | | | | | | |
|---|---|---|---|---|---|---|---|---|
| DATUM | PAR | | | | | | | |

# GEMALEN NIEUWKRUISLAND
## OPMALING DE BLIKKEN (CAPACITEIT 6,2m³/min.)
SITUATIE EN BOVENAANZICHT, SONDERING EN BORINGEN

VERGUNNINGEN

WETTERSKIP FRYSLÂN

| GET: | GECAL: | GEC: | AFD.HFD: | GEW: | GEW: | GEW: | FORM: 15A1 |
|---|---|---|---|---|---|---|---|
| AD | AD | | | | | | SCHAAL: 15000/200 |
| 05-09-12 | 10-06-13 | 10-06-13 | 10-06-13 | | | | BESTEK: WF.2013-20 |
| TEK. No. 3 | 4 | 67 | 101 | | | | BLAD: 1 IN 5 BLADEN |

15A1/11-M:\arcaf\arcadrie\arcadwen\Gemalen Nieuwkruisland\36A7101.dwg