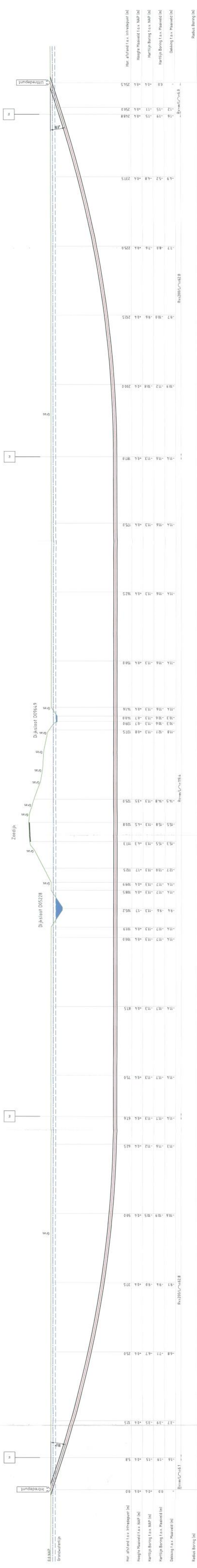


HDD 31 // HDD 32

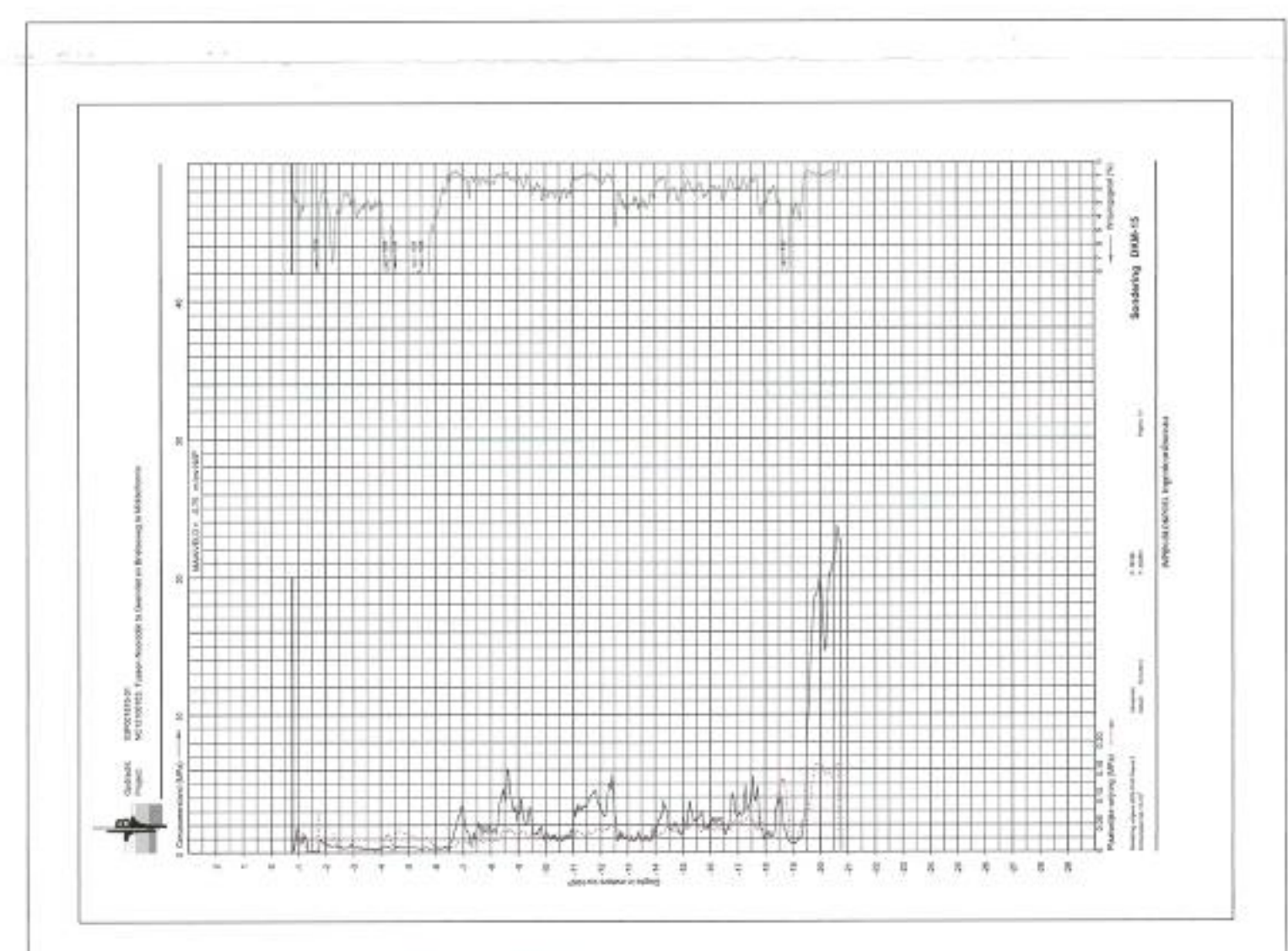
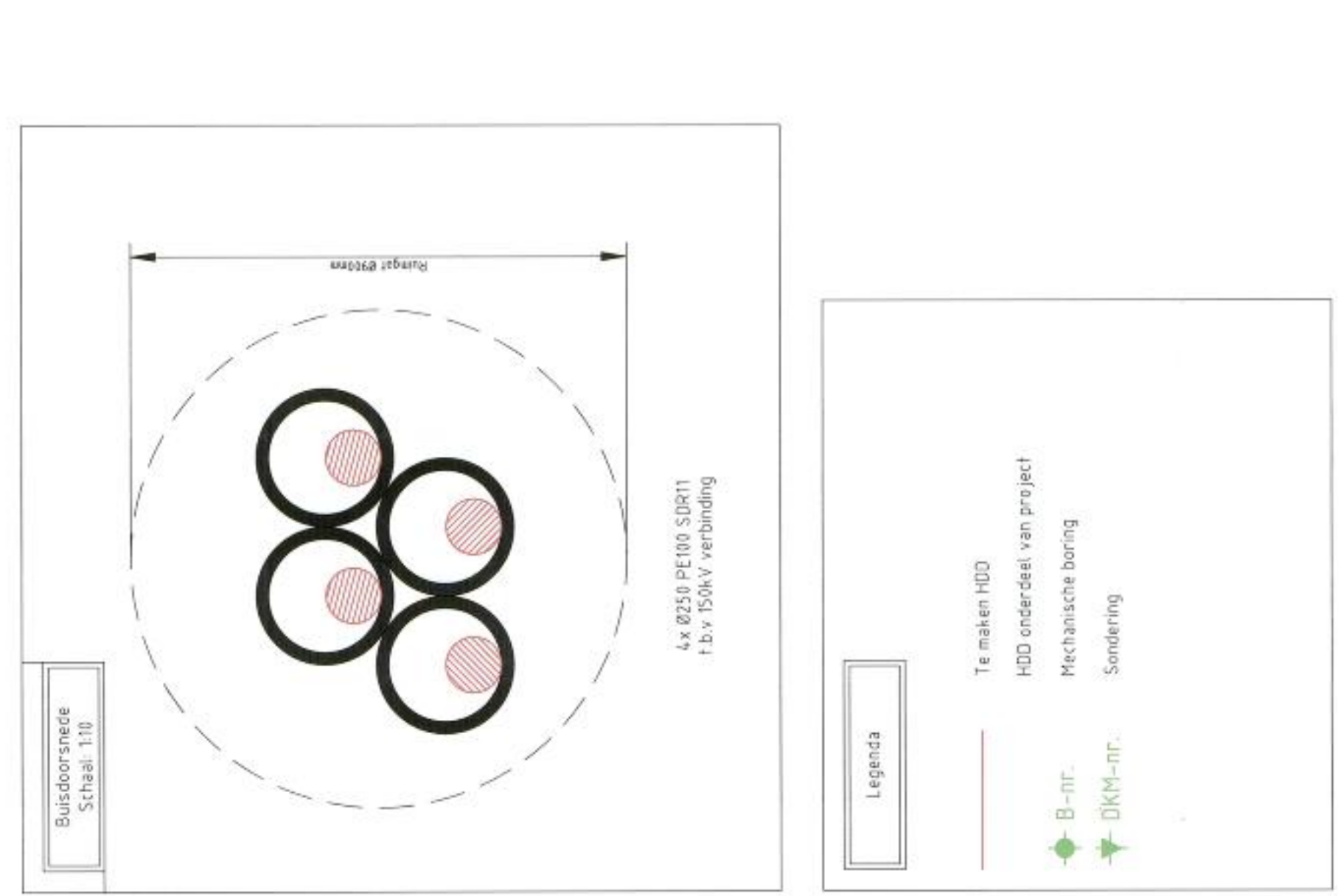
Dwarsprofiel
Schaal: 1:500



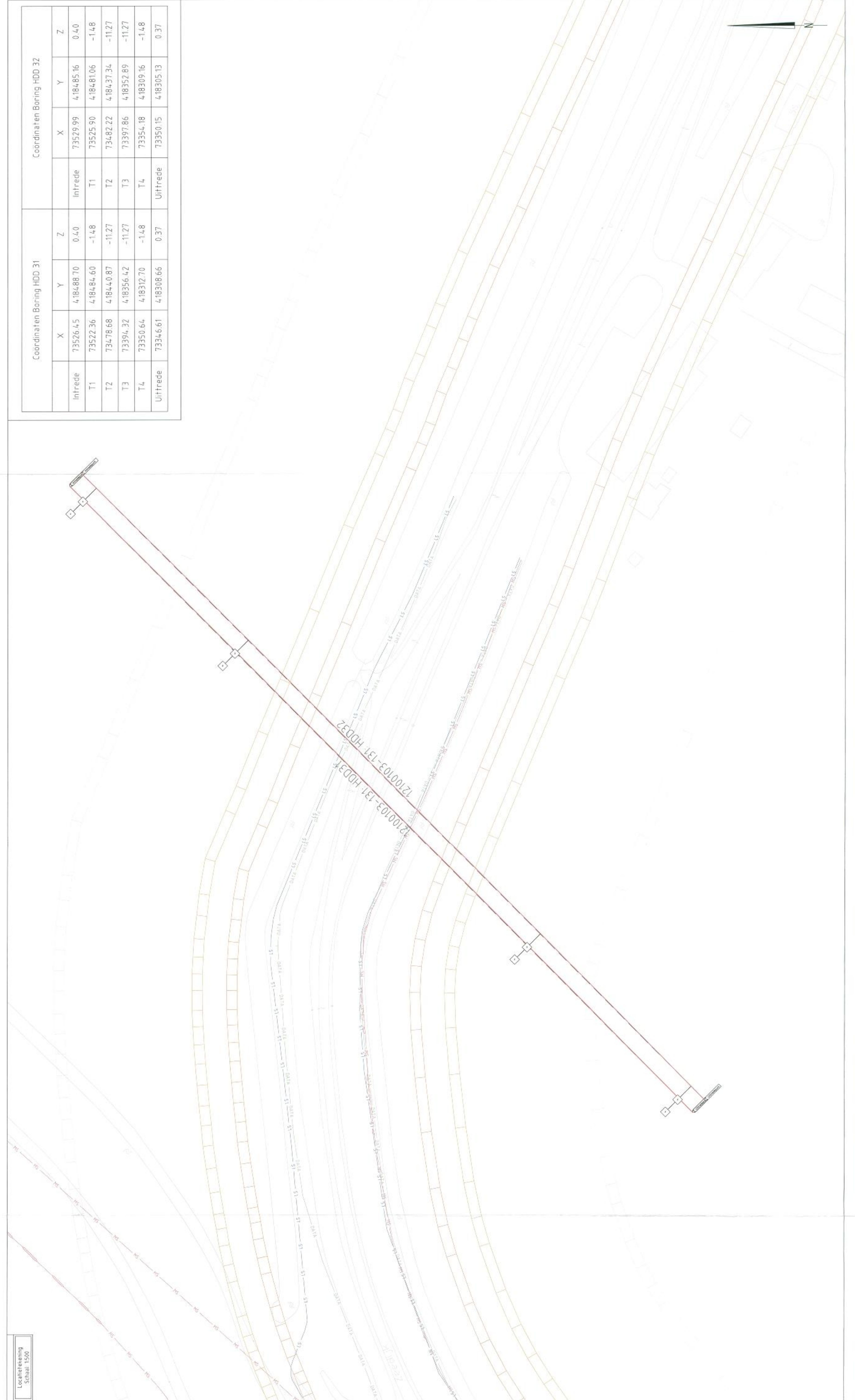
Raden Boring (d)

De Wierdland
Schaal: 1:500

De Wierdland s.o. (Inhoud) (d)
De Wierdland s.o. (Aard) (d)
De Wierdland s.o. (Aard) (d)
De Wierdland s.o. (Aard) (d)
De Wierdland s.o. (Aard) (d)



Coördinaten Boring HDD 31				Coördinaten Boring HDD 32			
Intrrede	X	Y	Z	Intrrede	X	Y	Z
T1	73279.52	418478.16	0.40	T1	73279.52	418478.16	0.40
T2	73279.52	418478.16	-1.48	T2	73279.52	418478.16	-1.48
T3	73279.52	418478.16	-11.27	T3	73279.52	418478.16	-11.27
T4	73279.52	418478.16	-14.8	T4	73279.52	418478.16	-14.8
Uitfrede	73279.52	418478.16	0.37	Uitfrede	73279.52	418478.16	0.37



Behoort bij besluit:
D 0023055
Waternutten - Luchthaven Delta
I 1304785 - d

Maken in andere, wordt anders vermeld
Hooggeplaat in andere L.V.V. N.A.P. tenzij anders vermeld
Ligging veranderingen zoals en metingen per indicies ingetekend

Project: **Tracé engineering 150kV route Geervliet - Middelhamts**

Ontwerper: **Horizontal gestuurde boring HDD 31 + 32 - 4x Ø250 PE100 SDR11**

Opdrachtgever: **Joulez**

Projectnummer: **NC12100103**

Beleidsplan: **L.V.V. WZ**

Plan: **R. Tj.**

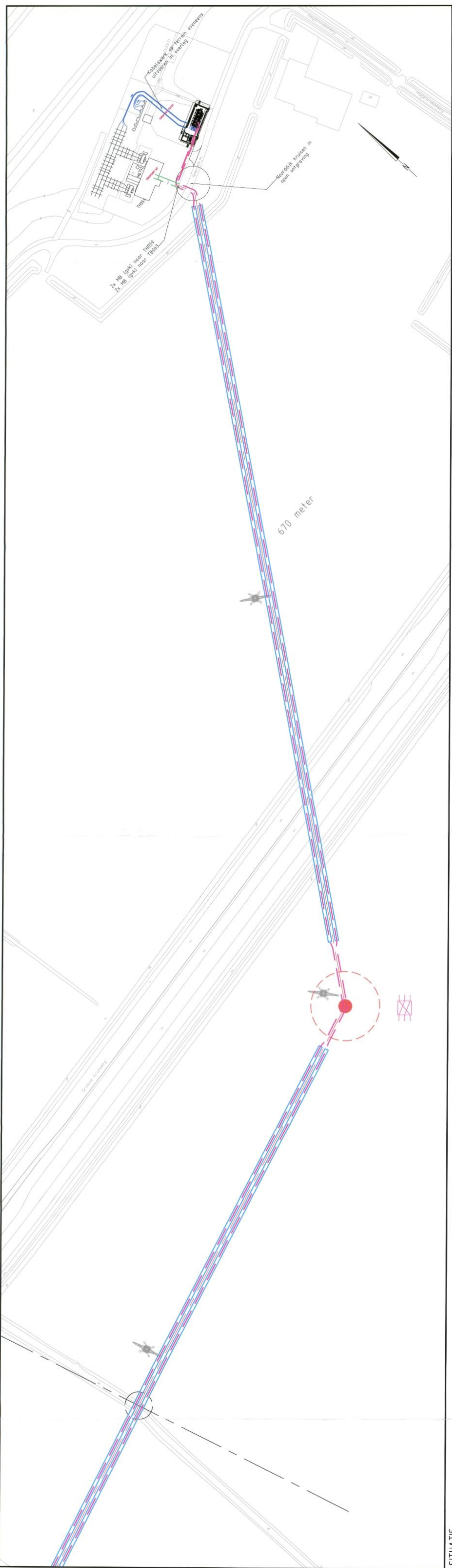
Formaat: **A0**

Datum: **14-8-2013**

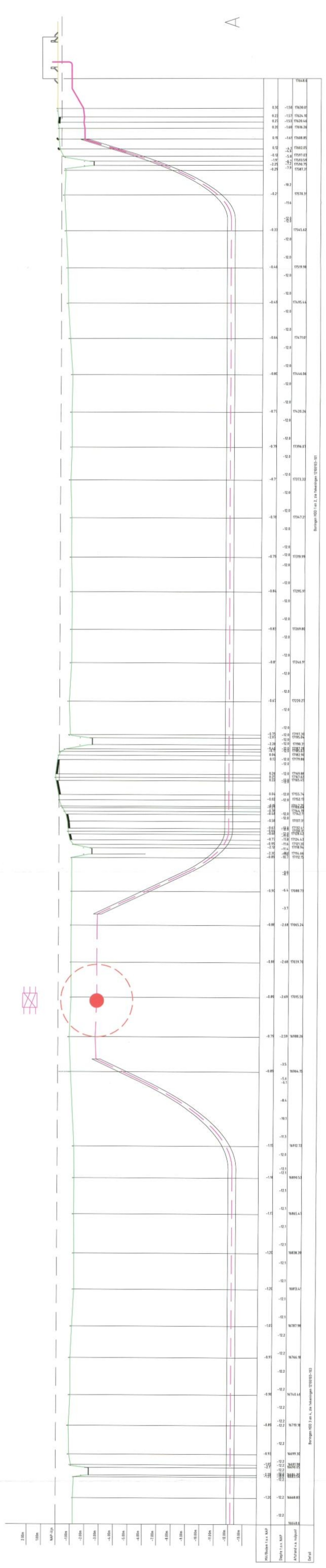
Beleidsplan: **CONCEPT**

WZ: **12100103-131**

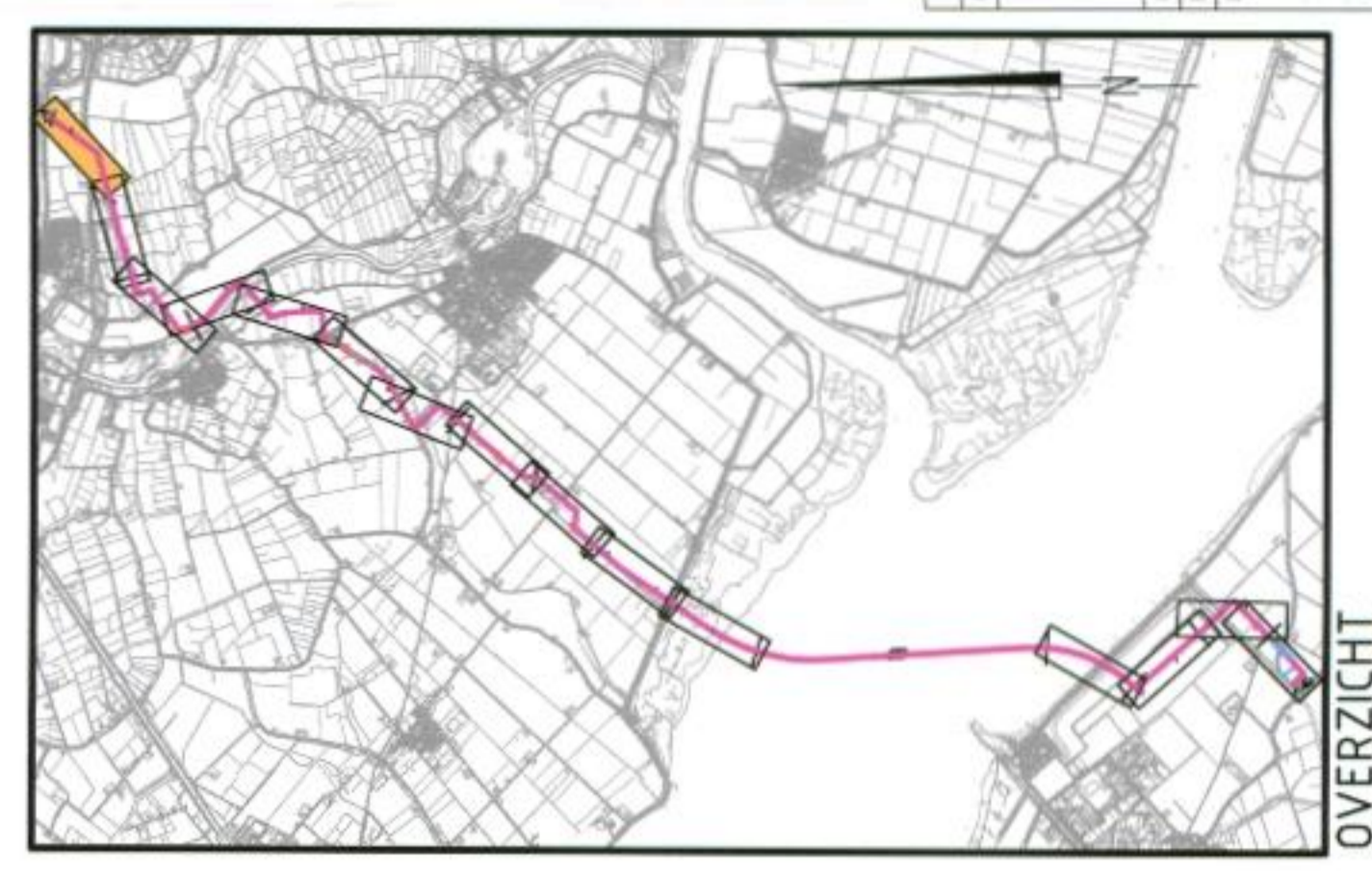
WZ: **0**



SITUATIE
Schaal 1:500

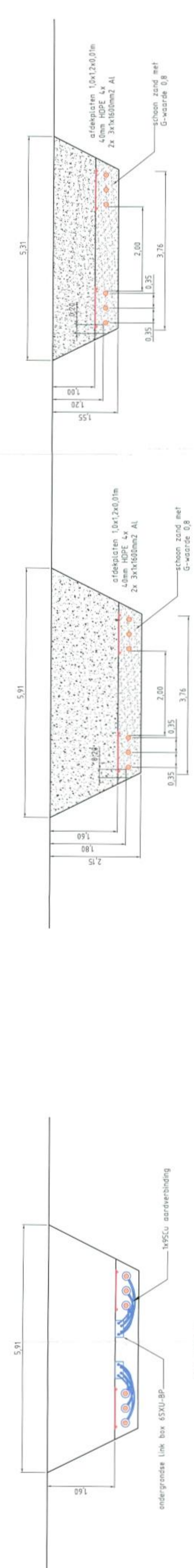


LENGTEPROFIEL
Lengteschaal 1:5000
Hoogteschaal 1:50



Behoort bij bestuurs
D 0023053
Voorzichtigheids- en waarschuwings
11304785
J

- LEGENDA**
- KABELTYPE
 - BORING
 - LOCATIE
 - LOCATIE CROSS-BINDING MINOR
 - LOCATIE CROSS-BINDING MAJOR



CROSS-BINDING MINOR LOCATIE
Schaal 1:50

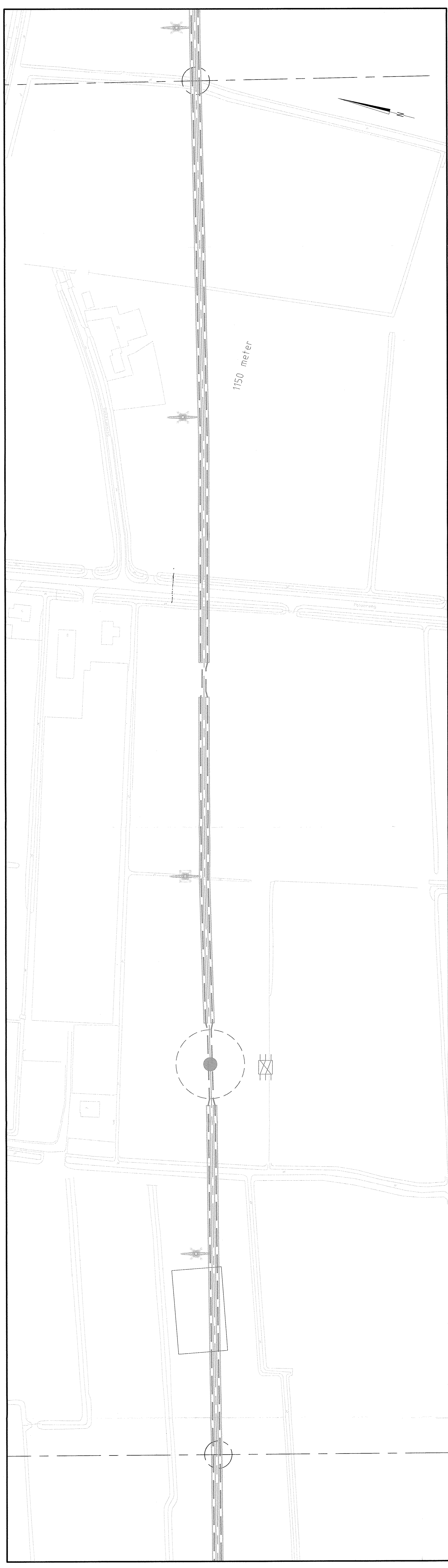
PRINCIPE SLEUFPROFIELEN PARTICULIER TERREIN (AGRARISCH GEBIED) EN OPENBARE GROND
Schaal 1:50

STEDIN
RPS
Jouitz
Engineering 300MVA kabelverbinding
Genwiev - Middelhamre

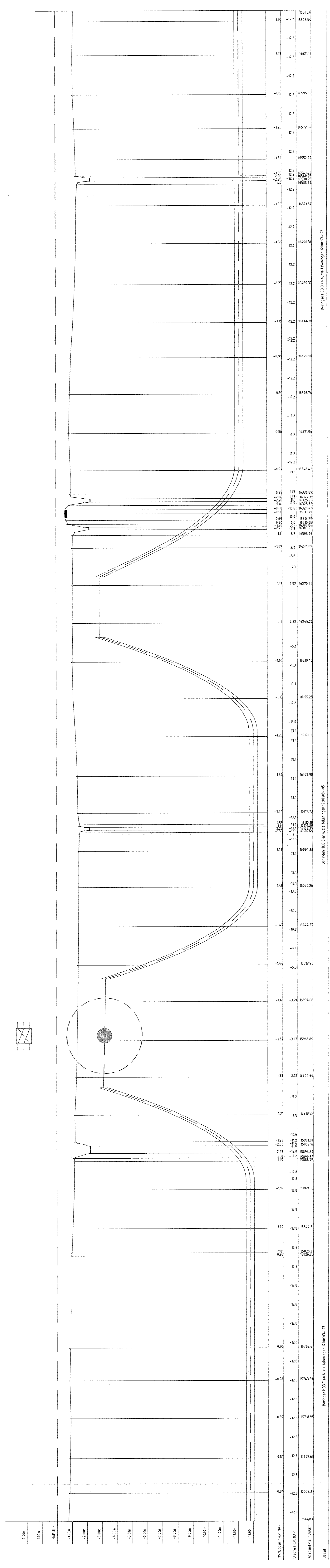
PROJECT : 0023053
SCHAAL : 1:50
TITEL : 1.12

TECHNISCH Tekenr. 12100103-001
12100103-001

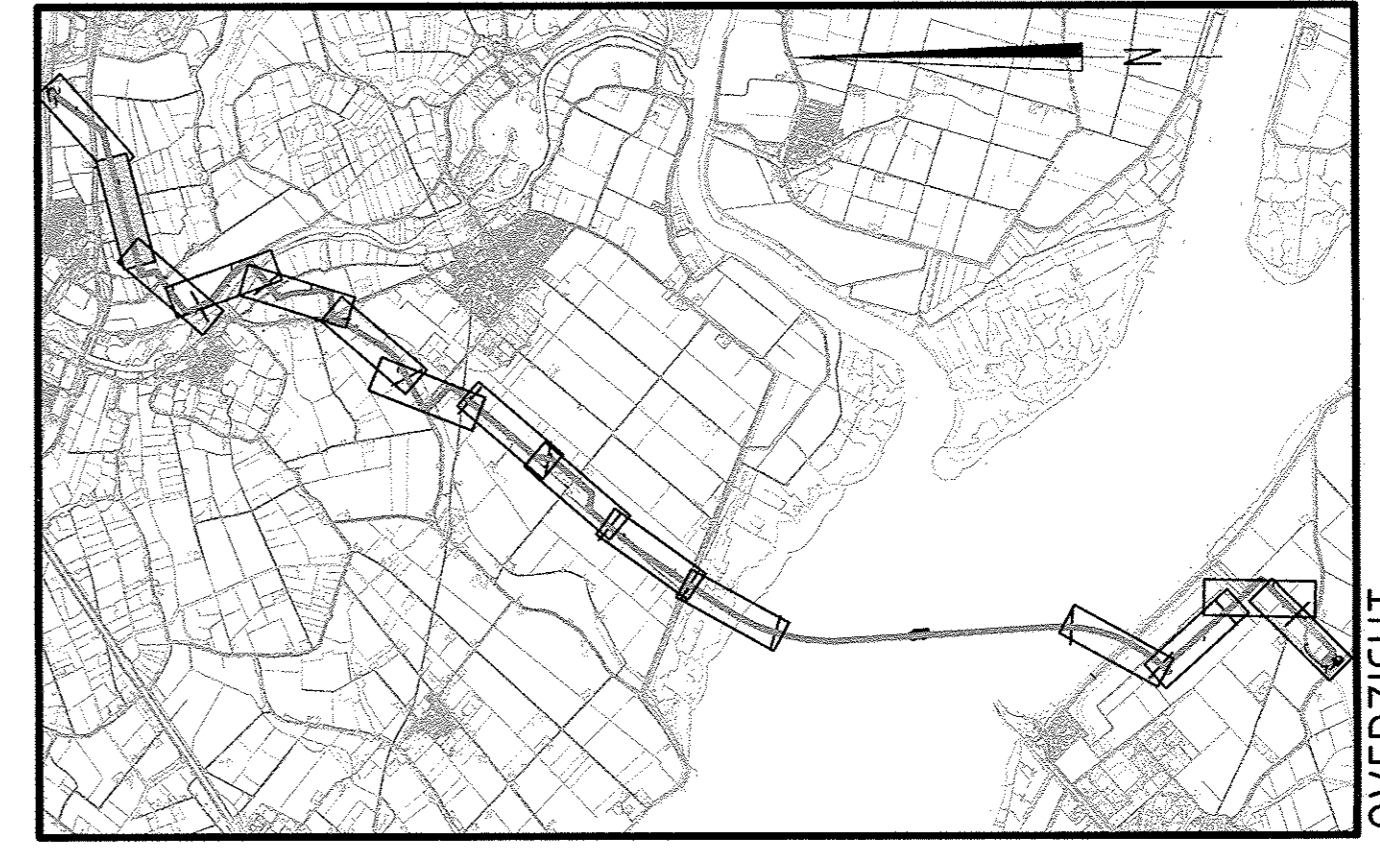
Deze tekening is eigendom van Jouitz B.V. Zonder toestemming mag deze tekening worden gebruikt. Gebruik van deze tekening voor andere projecten is niet toegestaan.



SITUATIE
Schaal 1:1000



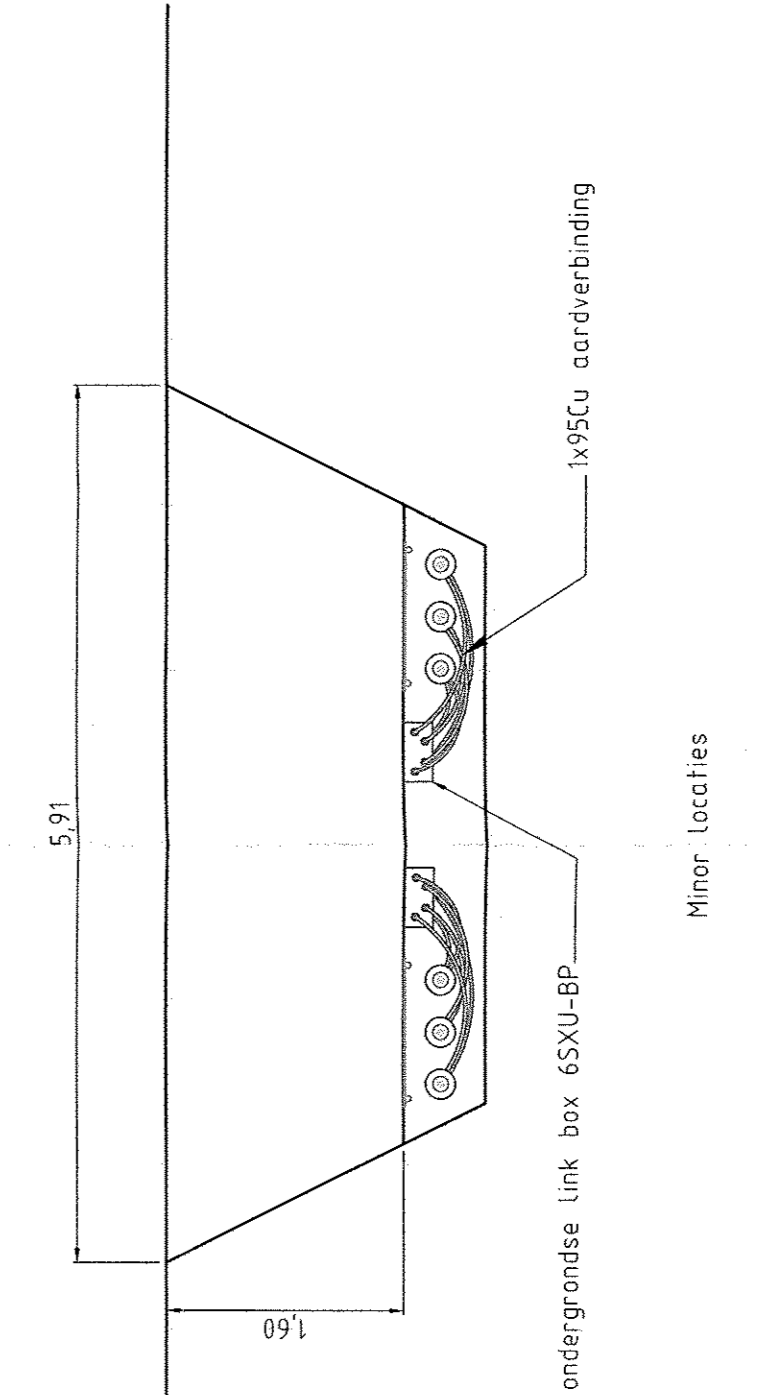
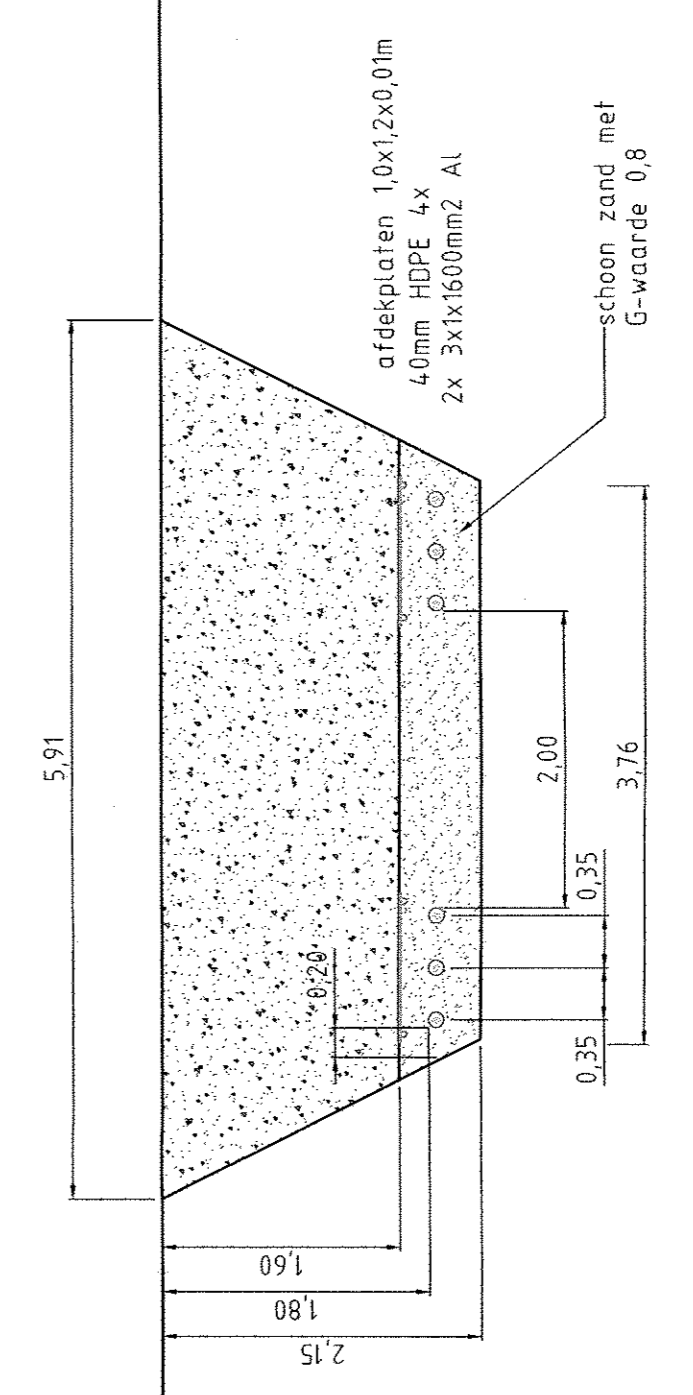
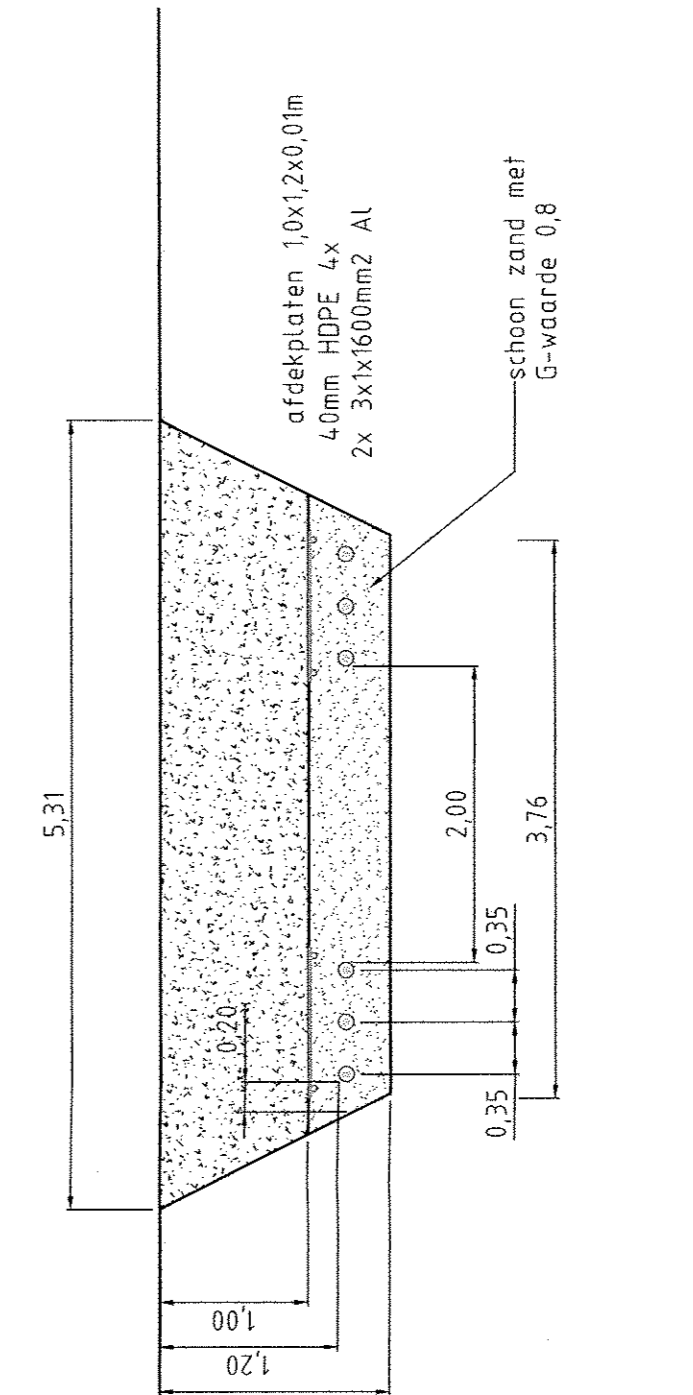
LENGTEPROFIEL
Lengteschaal 1:1000
Hoogteschaal 1:1000



- LEGENDA**
- KABELTRACE
 - BORING
 - RELOCATE
 - LOCATE CROSS-BONDING MINOR
 - LOCATE CROSS-BONDING MAJOR

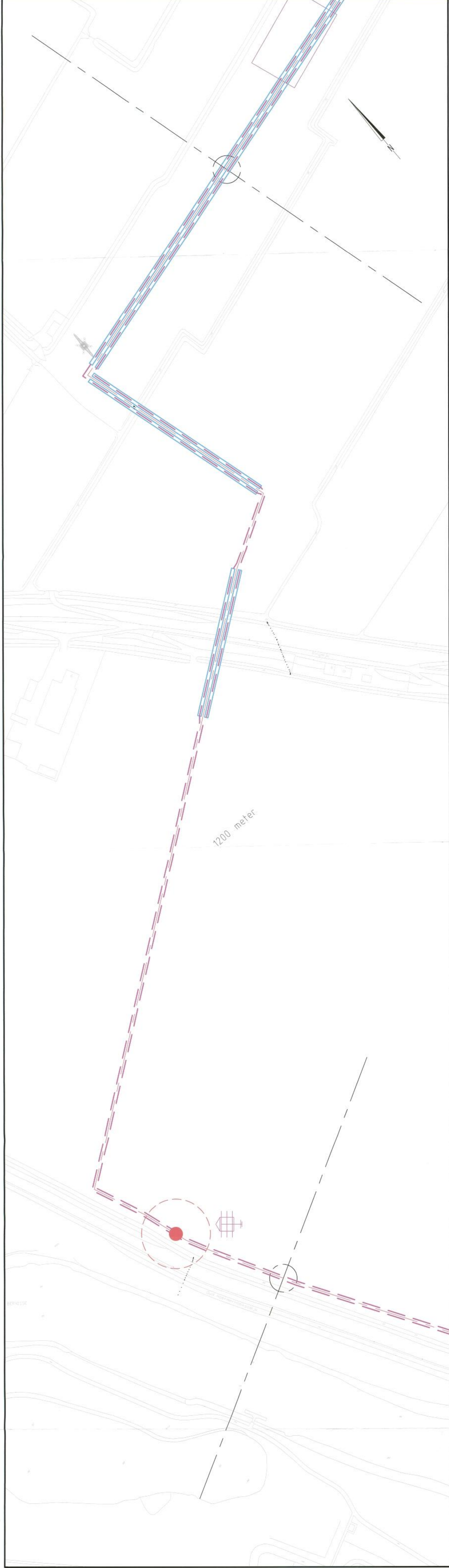
Behoort bij besluit
D 0023055
Municipaliteit Middelburg
11304785

STEDIN
RPS
Engineering 3000/WA Kabelverbinding
Genévier - Middelburg
Overzichtstekening 2 van 15
Tekeningsnr. 12100100-002



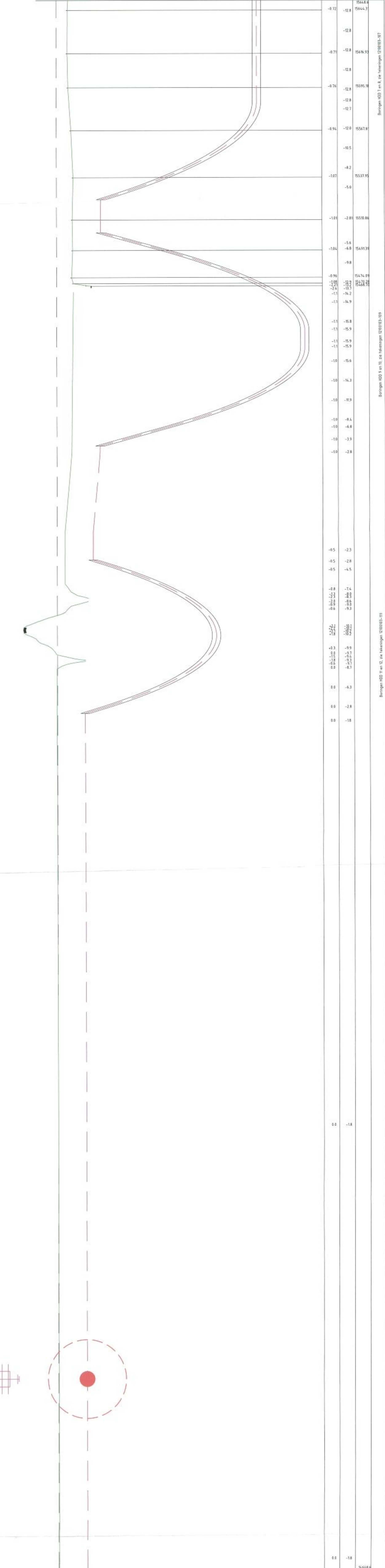
PRINCIPE SLEUFPROFIELEN PARTICULIER TERREIN (AGRARISCH GEBIED) EN OPENBARE GROND
Schaal 1:50

CROSS-BONDING MINOR LOCATIE
Schaal 1:50



SITUATIE
Schaal 1:500

0	0
100	0
200	0
300	0
400	0
500	0
600	0
700	0
800	0
900	0
1000	0
1100	0
1200	0
1300	0
1400	0
1500	0
1600	0
1700	0
1800	0
1900	0
2000	0
2100	0
2200	0
2300	0
2400	0
2500	0
2600	0
2700	0
2800	0
2900	0
3000	0
3100	0
3200	0
3300	0
3400	0
3500	0
3600	0
3700	0
3800	0
3900	0
4000	0
4100	0
4200	0
4300	0
4400	0
4500	0
4600	0
4700	0
4800	0
4900	0
5000	0
5100	0
5200	0
5300	0
5400	0
5500	0
5600	0
5700	0
5800	0
5900	0
6000	0
6100	0
6200	0
6300	0
6400	0
6500	0
6600	0
6700	0
6800	0
6900	0
7000	0
7100	0
7200	0
7300	0
7400	0
7500	0
7600	0
7700	0
7800	0
7900	0
8000	0
8100	0
8200	0
8300	0
8400	0
8500	0
8600	0
8700	0
8800	0
8900	0
9000	0
9100	0
9200	0
9300	0
9400	0
9500	0
9600	0
9700	0
9800	0
9900	0
10000	0



LENGTEPROFIEL
Lengteschaal 1:500
Hoogteschaal 1:500

Behoort bij besluit
D 0023055


Willinghagen Luchtweg Deels
I1304785 - J

LEGENDA

- KABEL TRACE
- BORING
- MOELOCATIE
- LOCATIE CROSS-BONDING MINOR
- LOCATIE CROSS-BONDING MAJOR



OVERZICHT
Schaal 1:5000



PRINCIPE SLEUFPROFIELEN PARTICULIER TERREIN (AGRARISCH GEBIED) EN OPENBARE GROND
Schaal 1:50

RPS

STEDIN

Joulez

Engineering 300MVA kabelverbinding
Genneve - Middelharnis


Overzichtstekening 3 van 15

12100103-003

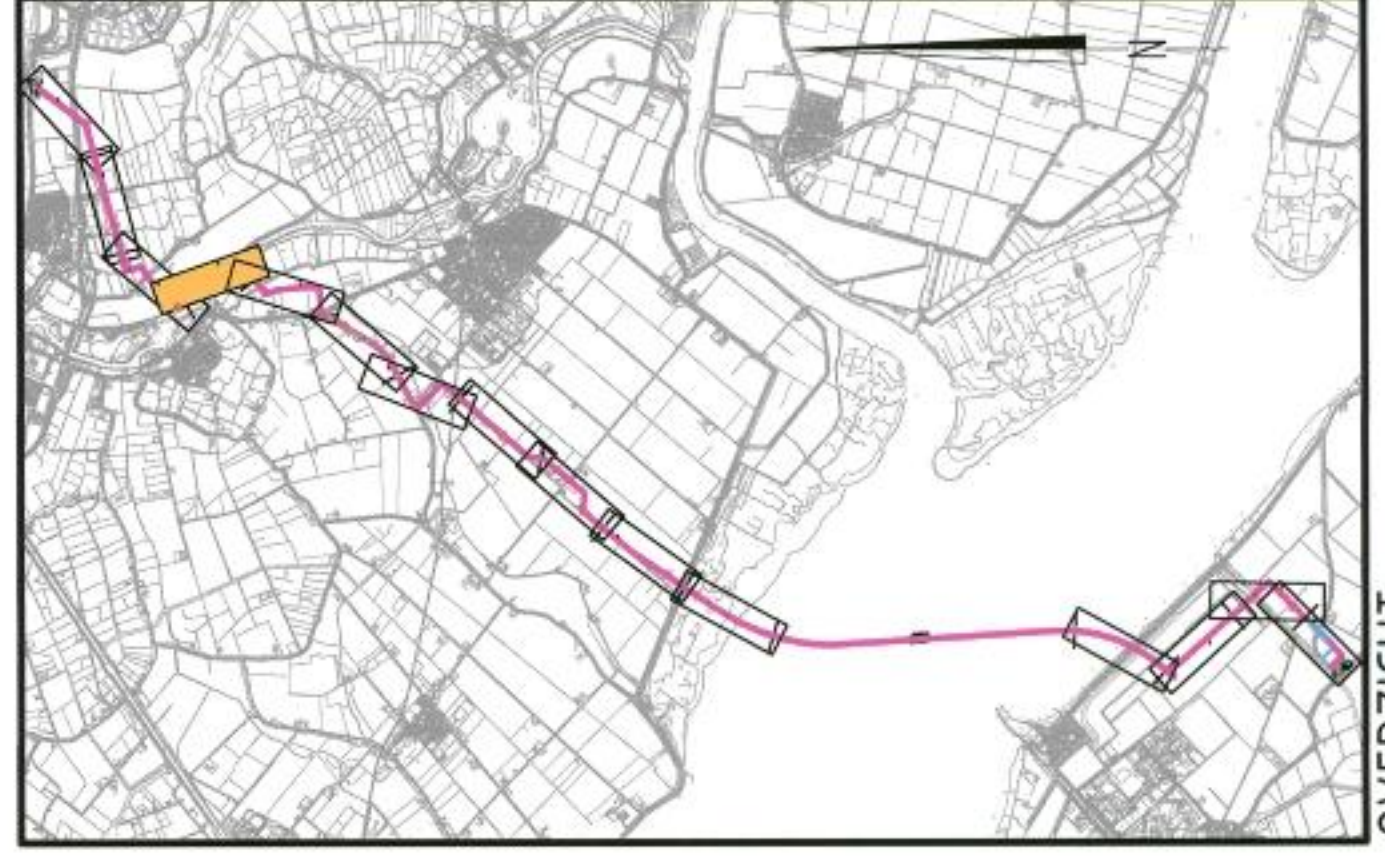
Deen Banning & Ingenieurs en Joulez B.V. Zonder haar toestemming mag geen of anderszins wettelijk beschermd, gepubliceerd of anderszins verspreid worden.



SITUATIE
Schaal 1:1000

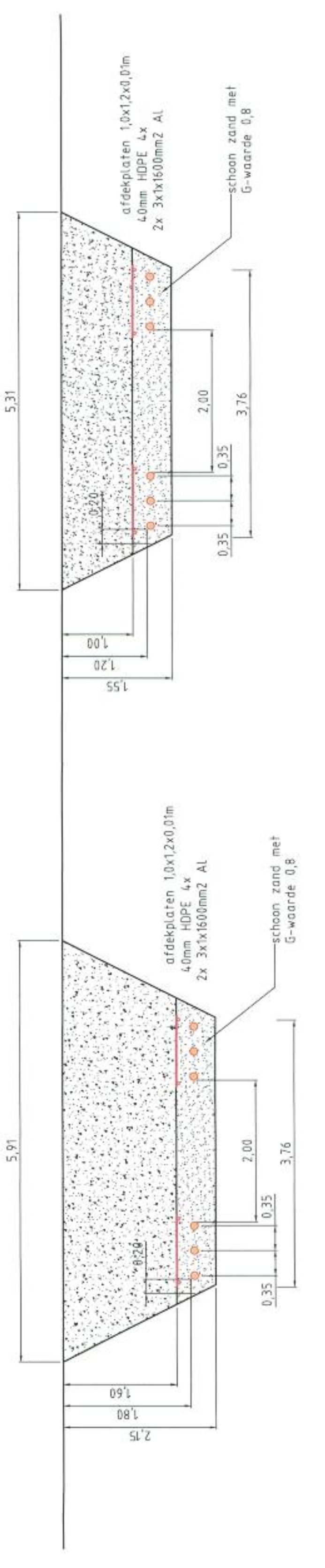


LENGTEPROFIEL
Lengteschaal 1:1000
Hoogteschaal 1:100



Behoort bij besluit
D 0023055
1304765

- LEGENDA**
- KABELTRACE
 - BORING
 - LOCATE CROSS-BONDING MINOR
 - LOCATE CROSS-BONDING MAJOR



PRINCIPE SLEUFPROFIELEN PARTICULIER TERREIN (AGRICHSCH GEBIED) EN OPENBARE GROND
Schaal 1:50

RPS
Assistent

STEDIN
JouJz Engineering

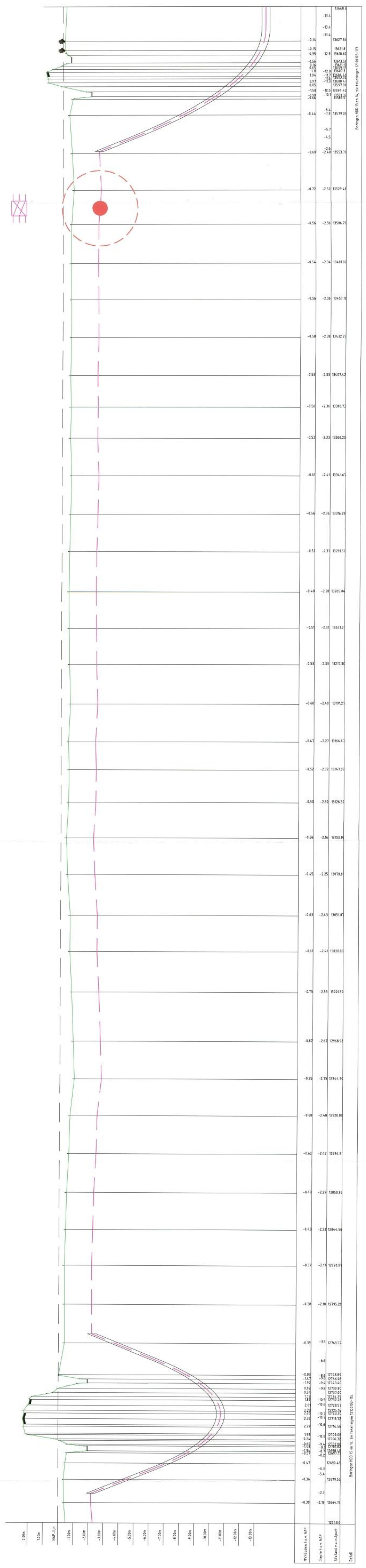
JouJz
Engineering

Engineering 3000VVA kabelverbinding
Geenivier - Midsland

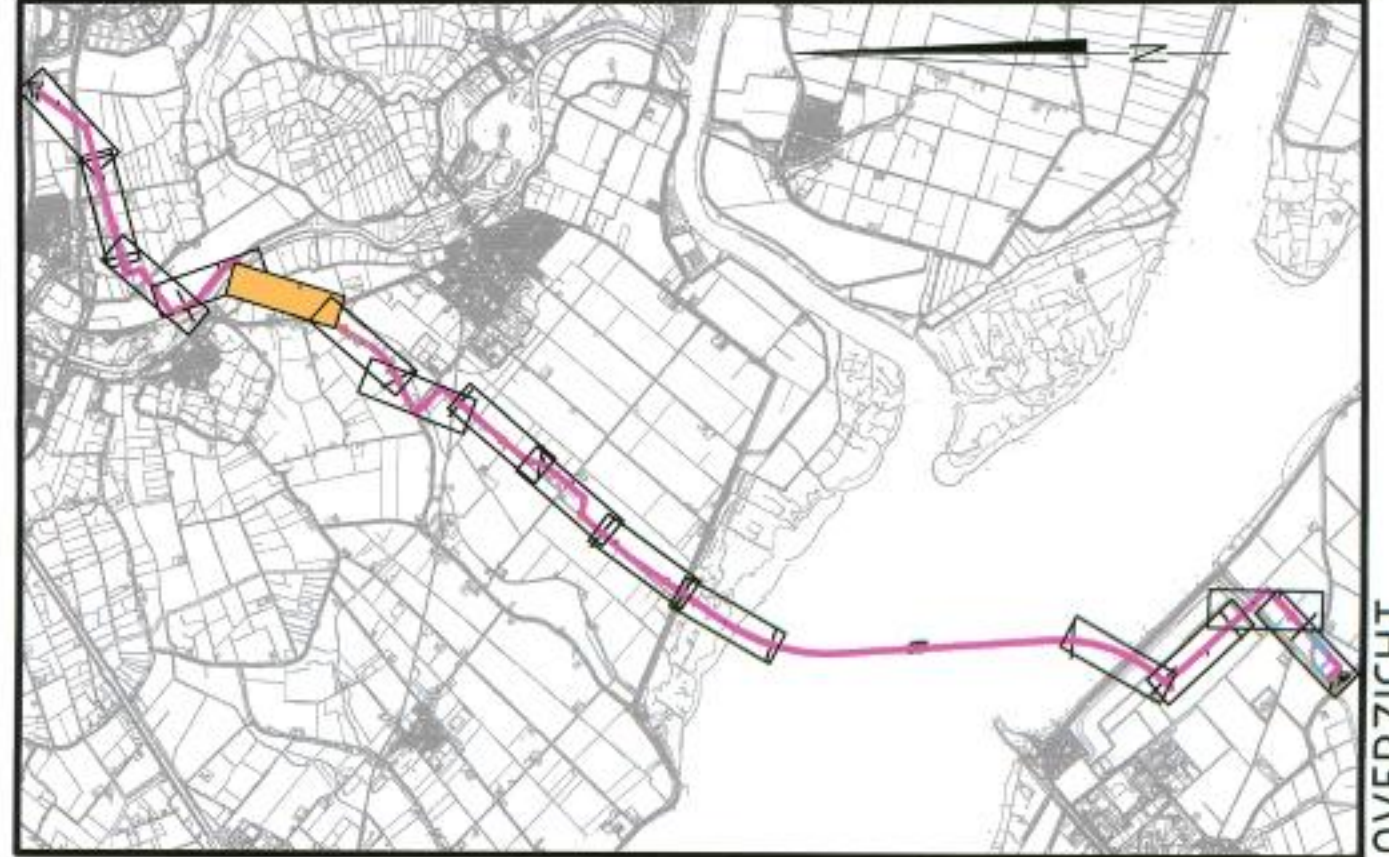
ONTWERP : RPS BV
PROJECT : RCT00002
DATUM : 24-10-2022
FORMAAT : A2

TECHNISCH
12100103-004

ONTWERP : Overzichtsbekijking 4 van 15
12100103-004



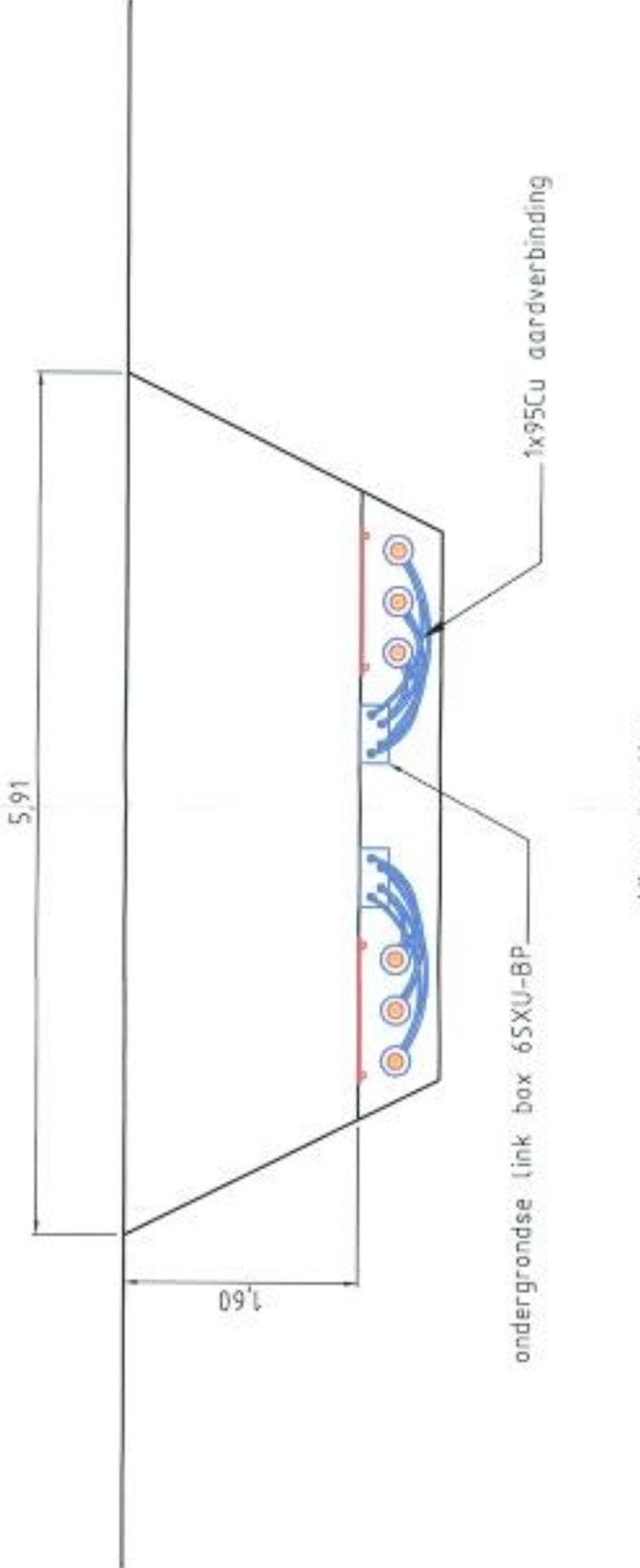
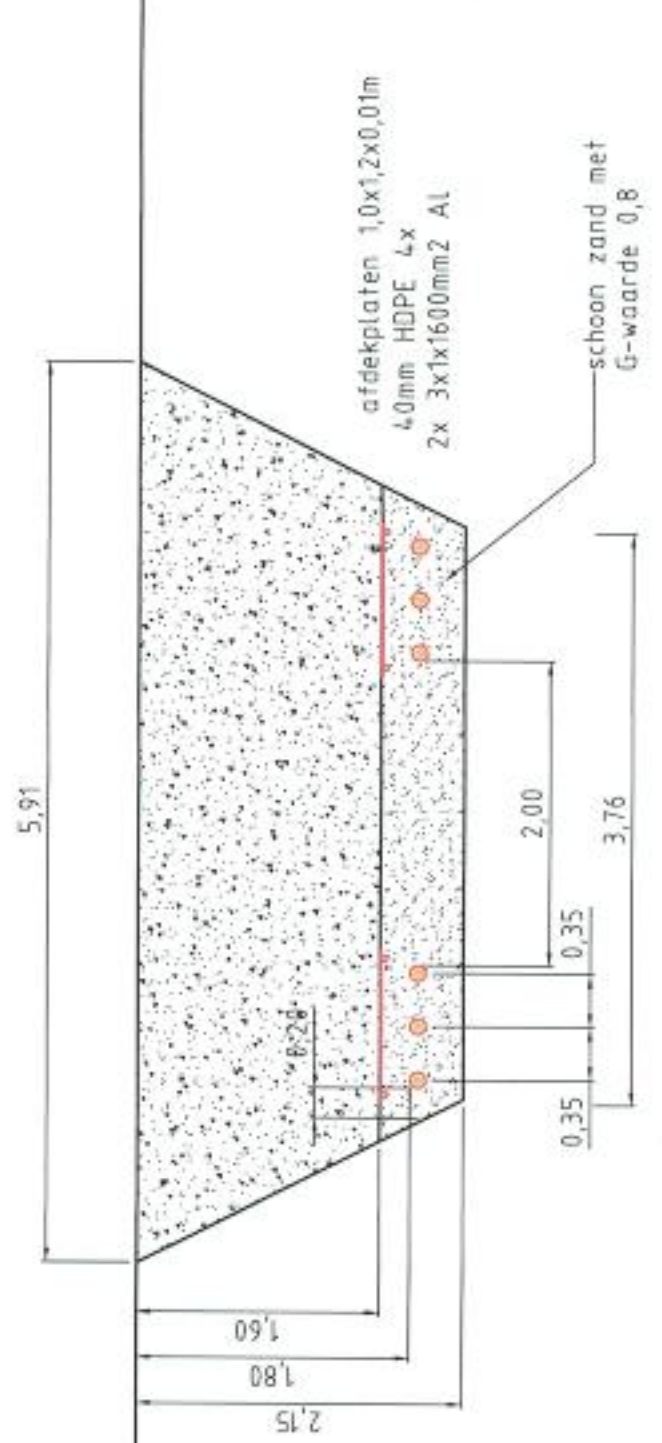
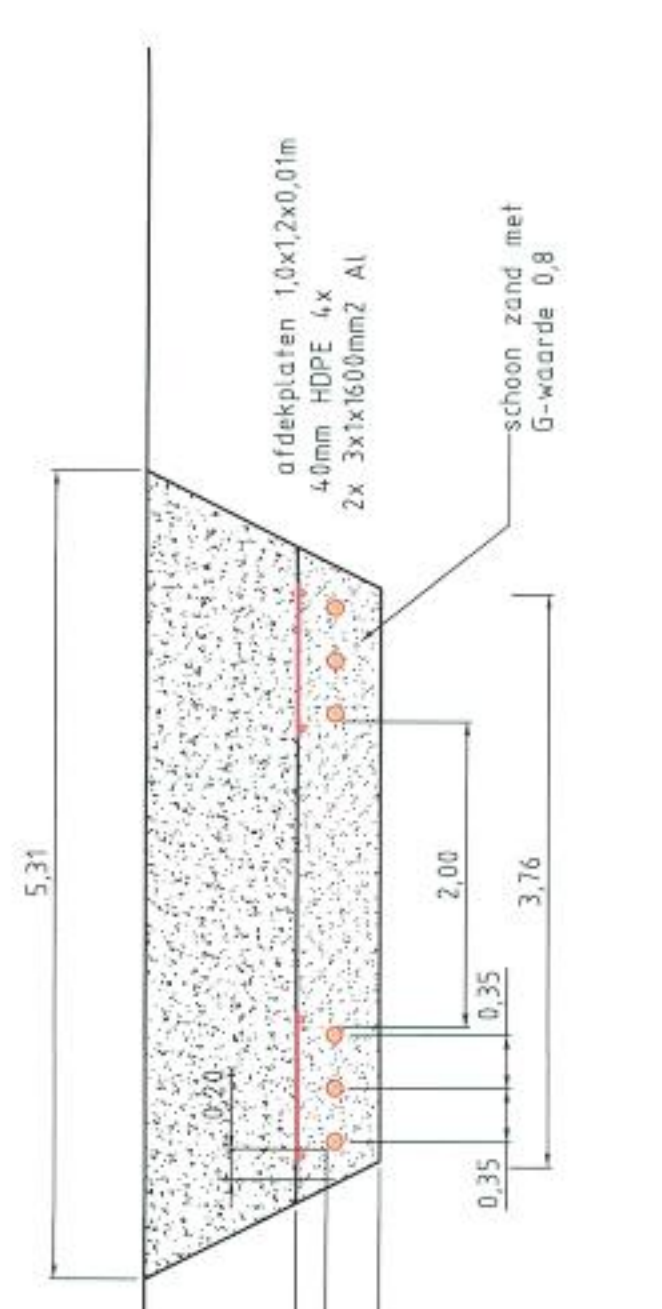
LENGTEPROFIEL
Schaal 1:500



Behoort bij besluit
D 002.3.055

Wettelijke grondwettelijke Dinsdag
1304785

- LEGENDA**
- KABELTRALE
 - BORING
 - METLOCATIE
 - LOCATIE CROSS-BONDING MINOR
 - LOCATIE CROSS-BONDING MAJOR



PRINCIPE SLEUFPROFIELEN PARTICULIER TERREIN (AGRARISCH GEBIED) EN OPENBARE GROND
Schaal 1:50

STEDIN
RPS

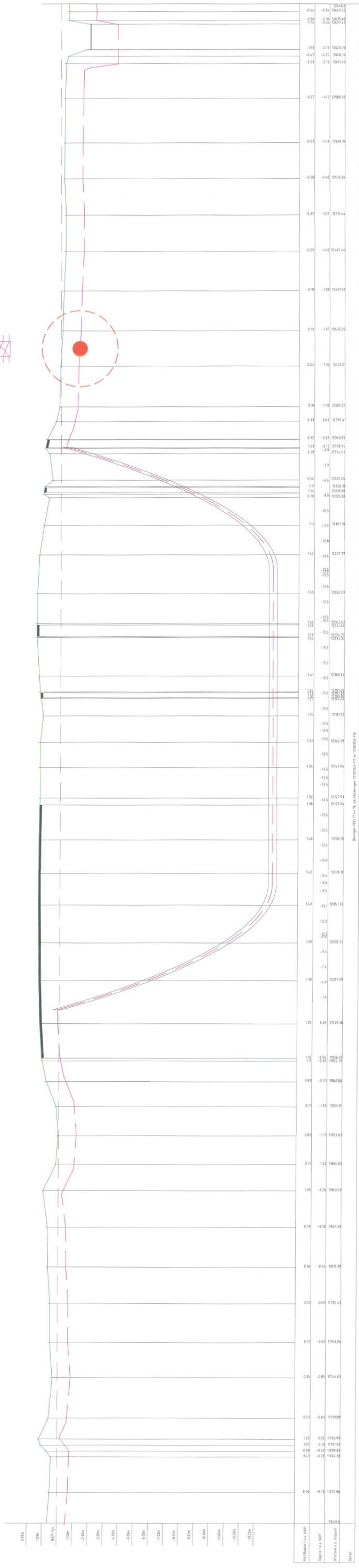
JouJz
JouJz Engineering

Engineering 300MVA kabelverbinding
Groenvelt - Alkmaar

12100103-005



SITUATIE
Schaal 1:1000

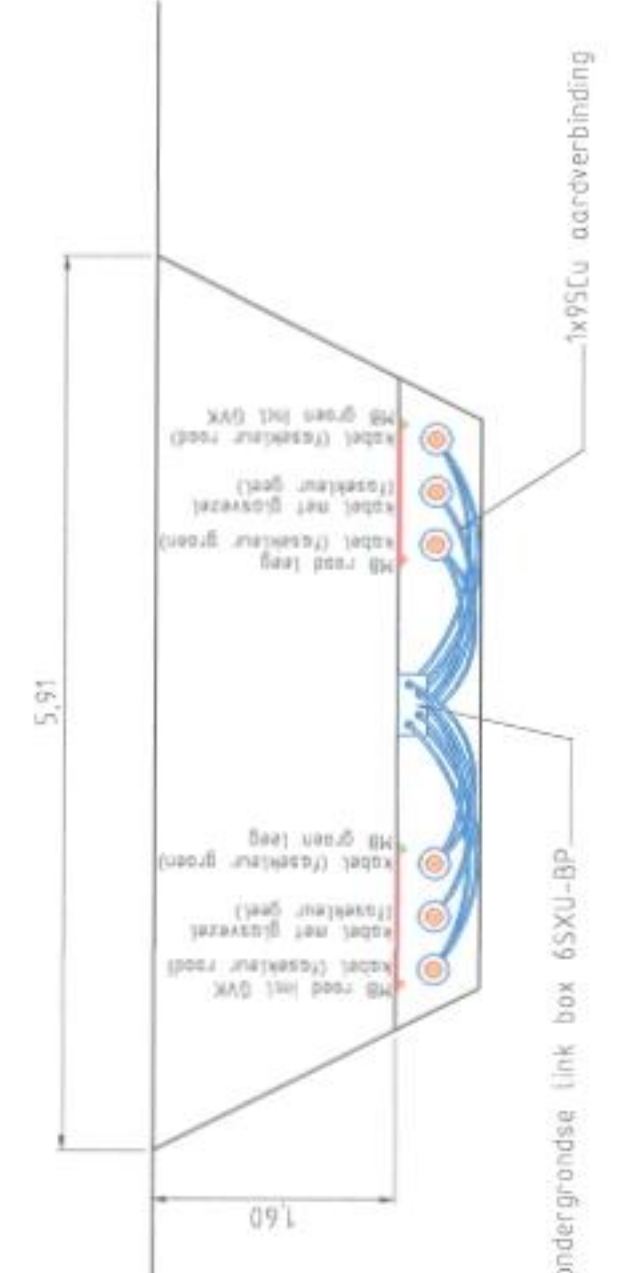

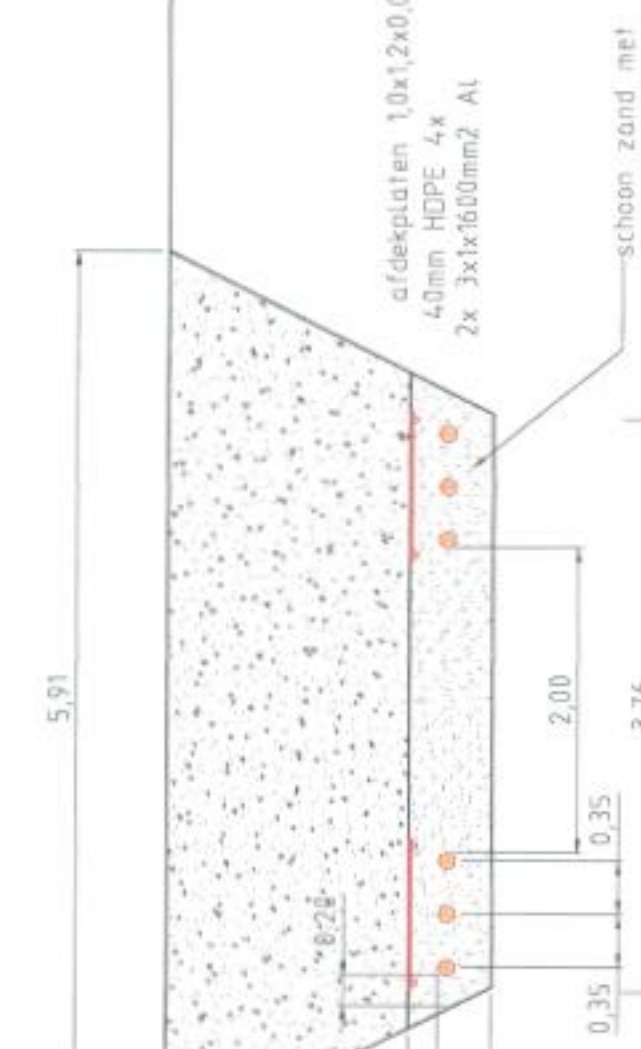



LENGTEPROFIEL
Schaal 1:100
Hoogteprofiel 1:100



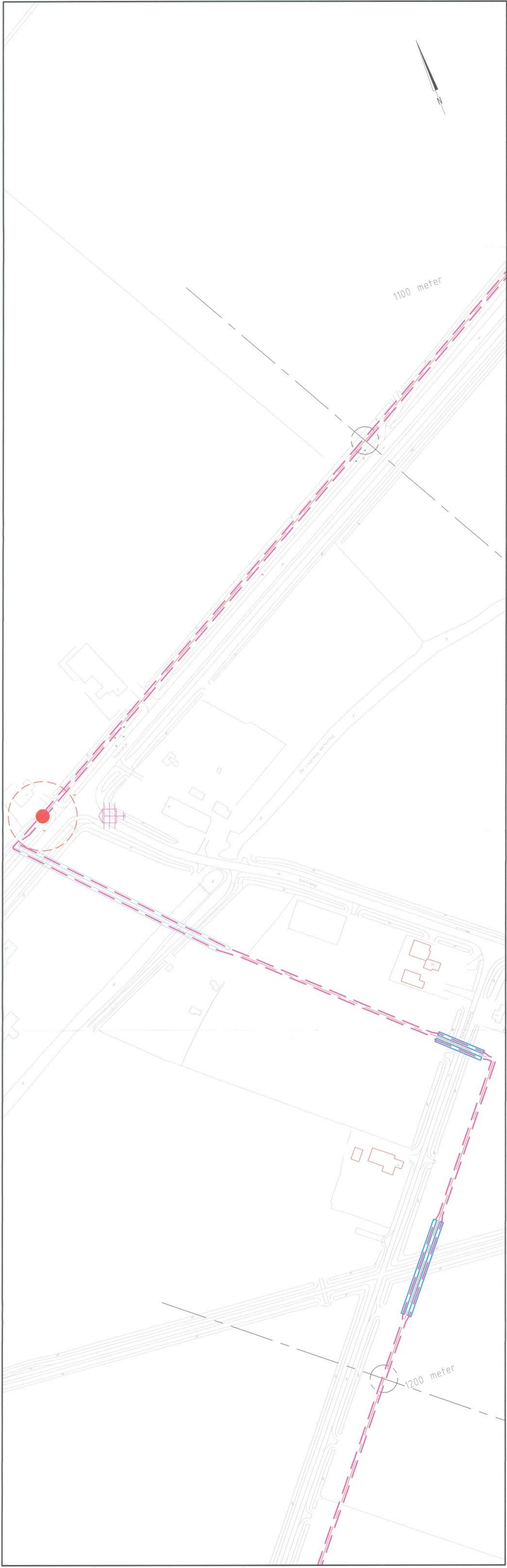
LEGENDA

- KABELTRACE
- BORING
- MOFLOCATIE
- LOCATIE CROSS-BONDING MINOR
- LOCATIE CROSS-BONDING MAJOR

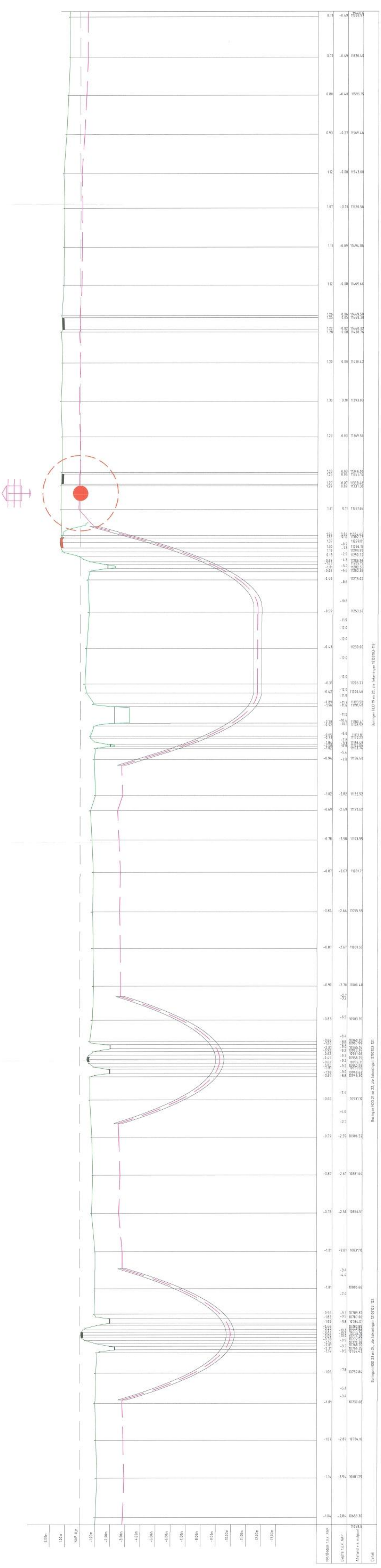


CROSS-BONDING MINOR LOCATIE
Schaal 1:50

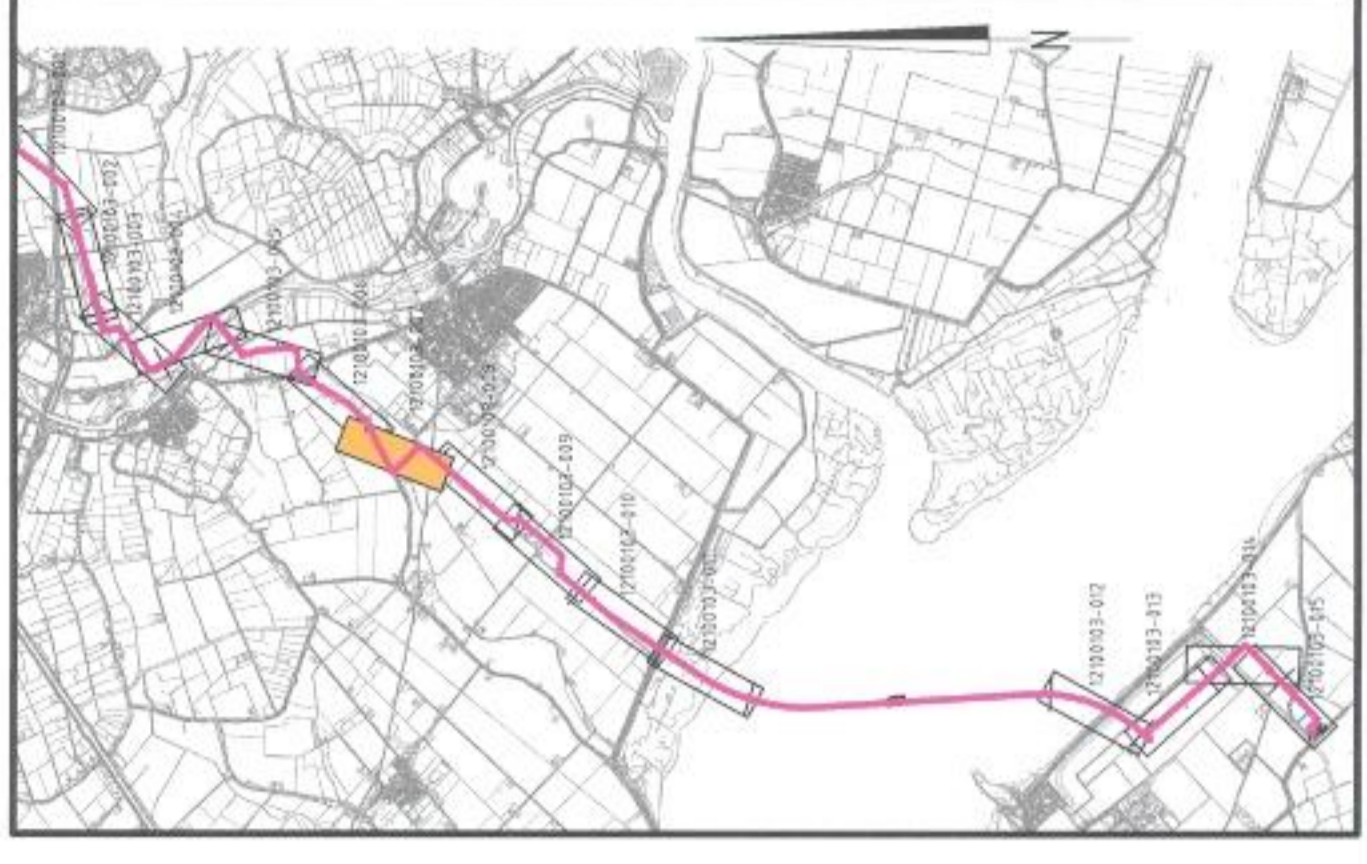
PRINCIPE SLEUFPROFIELEN PARTICULIER TERREIN (AGRICARISCH GEBIED) EN OPENBARE GROND
Schaal 1:50



SITUATIE
Schaal 1:1000



LENGTEPROFIEL
Lengteprofiel 1:1000
Hoogteprofiel 1:100



LEGENDA

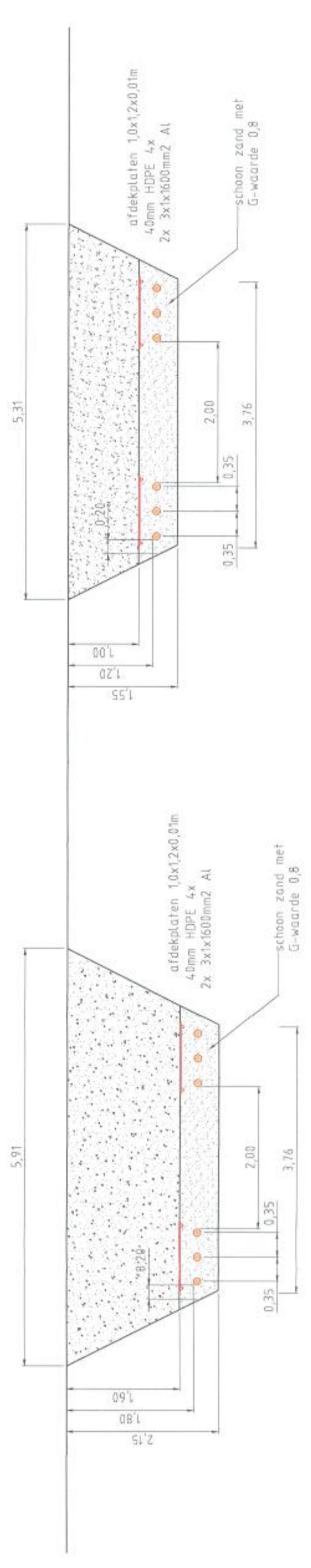
- KABELTRAALE
- BORING
- LOCATIE CROSS-BONDING MINOR
- LOCATIE CROSS-BONDING MAJOR

Hilfsmiddelen: **Wolfschloos Delta**
11305426
 Behoort bij resultaat **D 0023055**

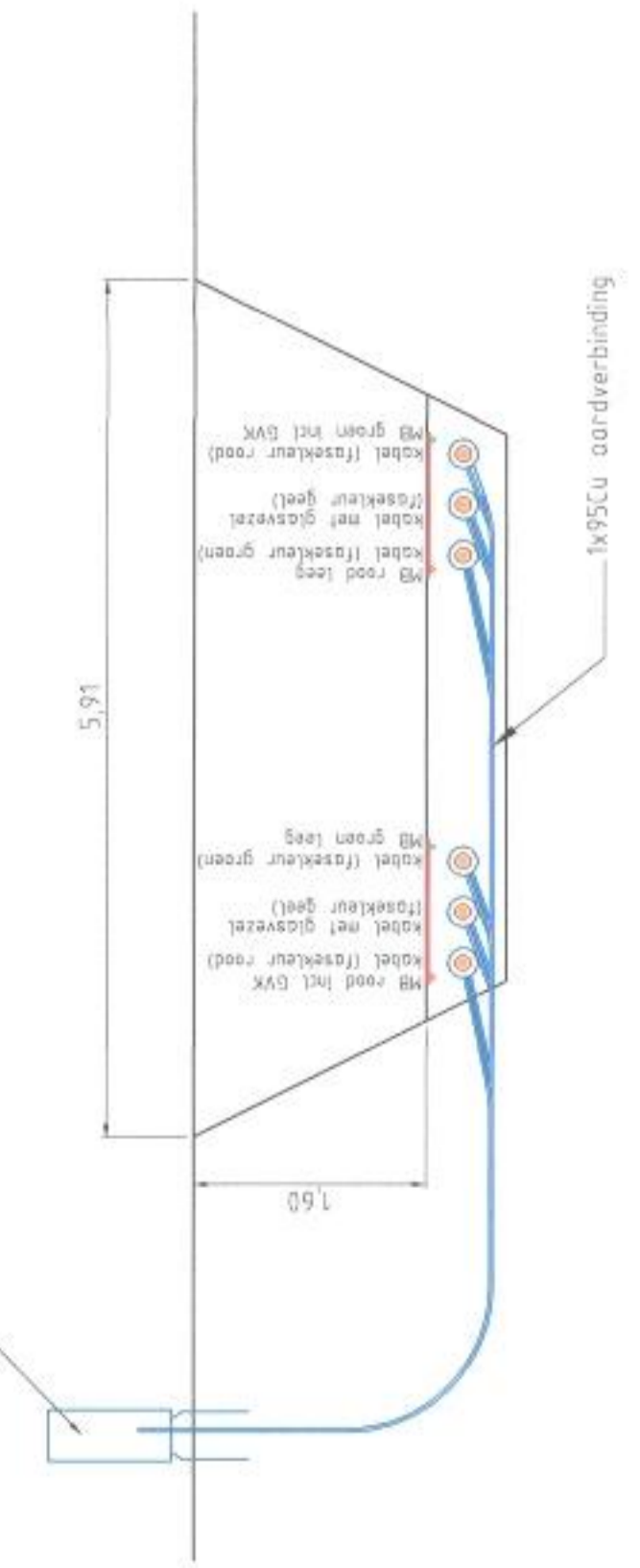
RPS **STEDIN** **Joulz**

Engineering 300MVA Kabelverbinding
 Geenvier - Middelhamis
 Overzichtstekening 7 van 15

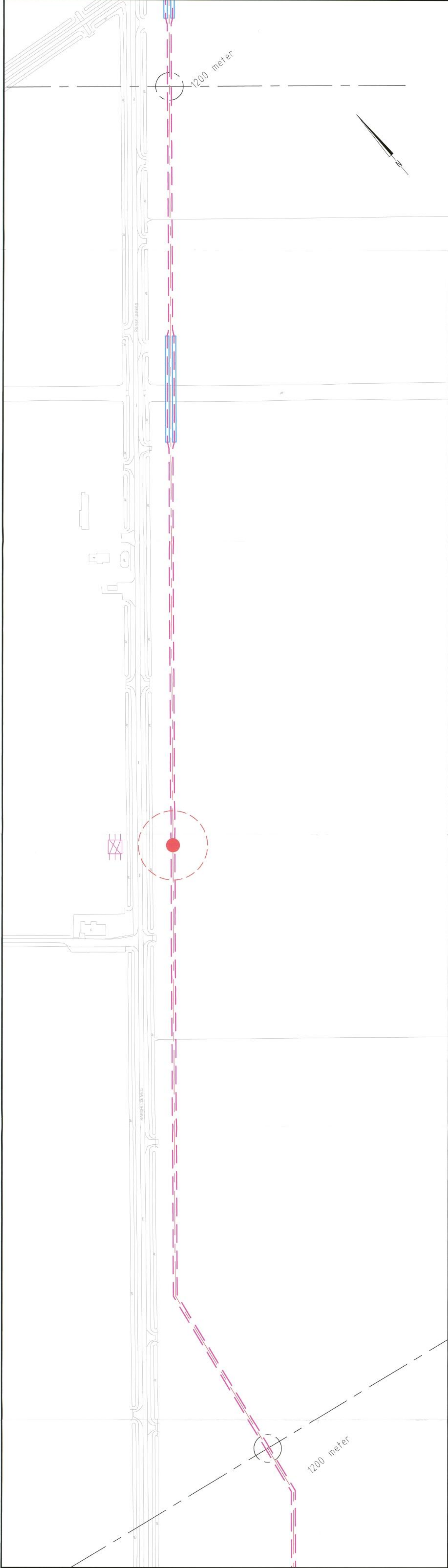
12100105-007



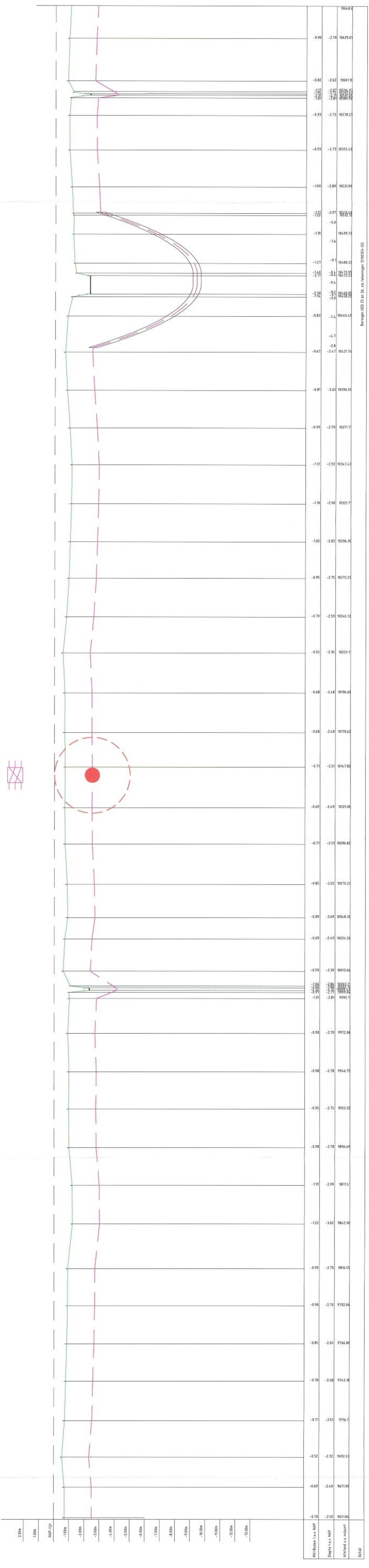
PRINCIPE SLEUFPROFIELEN PARTICULIER TERREIN (AGRARISCH GEBIED) EN OPENBARE GROND
Schaal 1:50



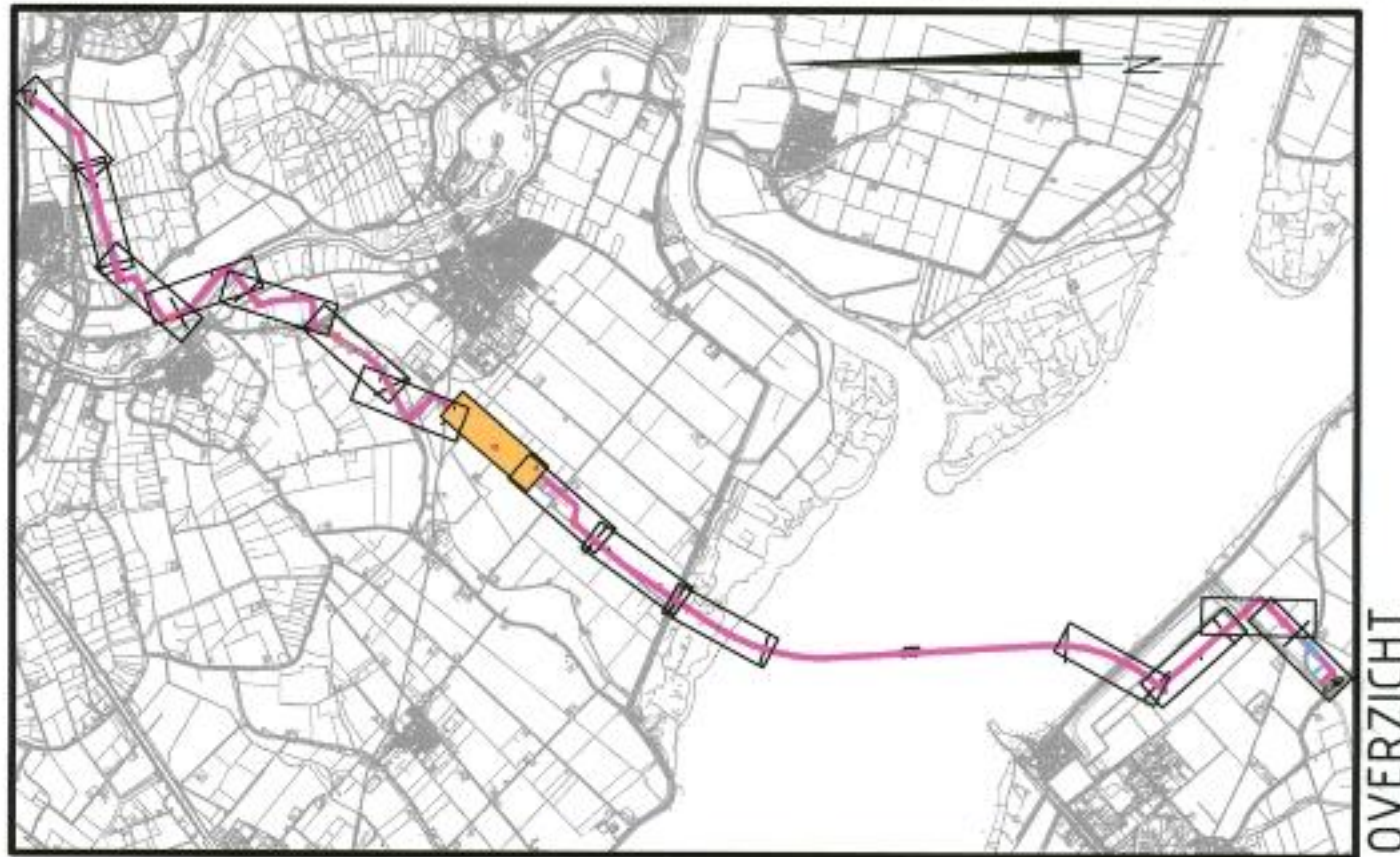
CROSS-BONDING MAJOR LOCATIE
Schaal 1:50



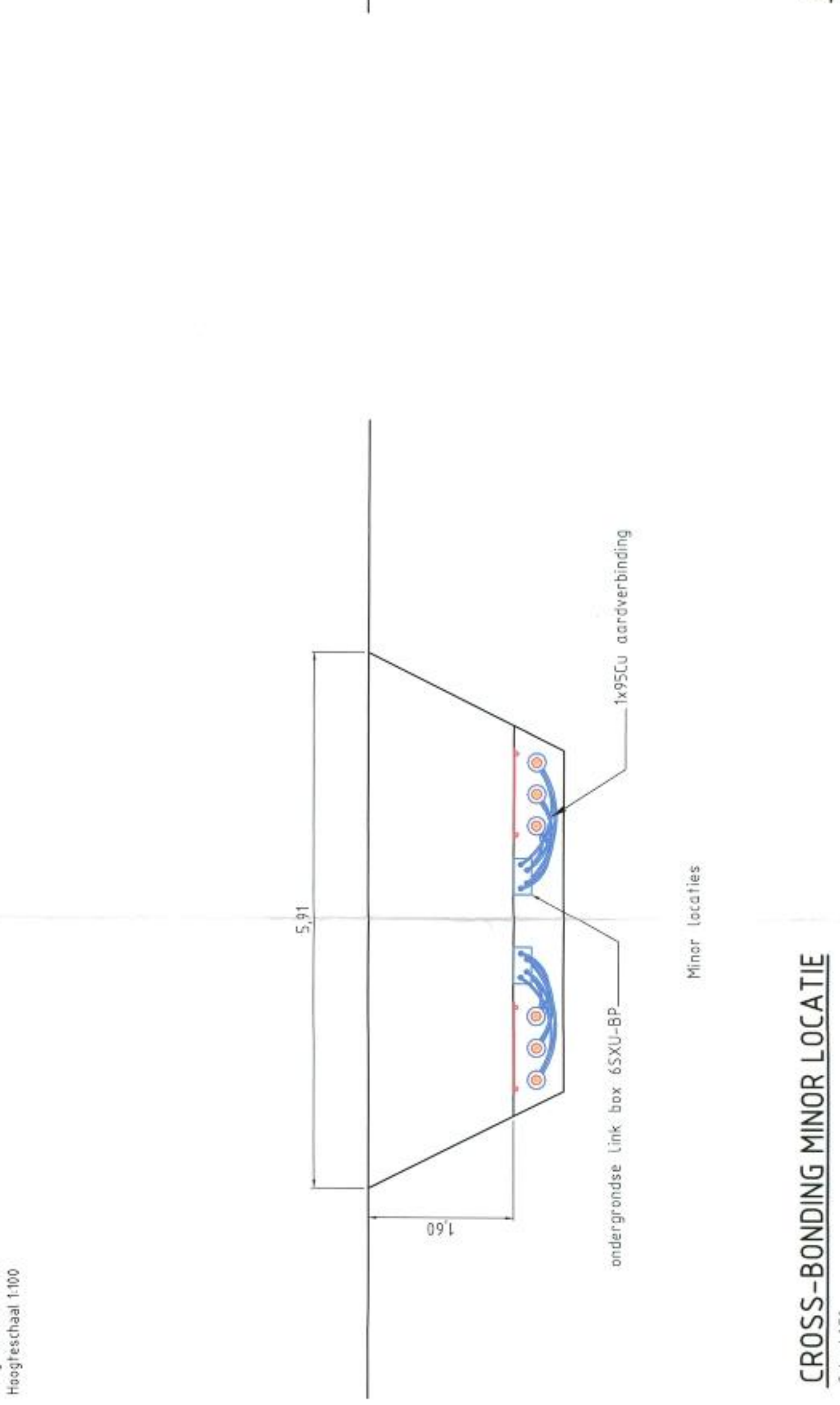
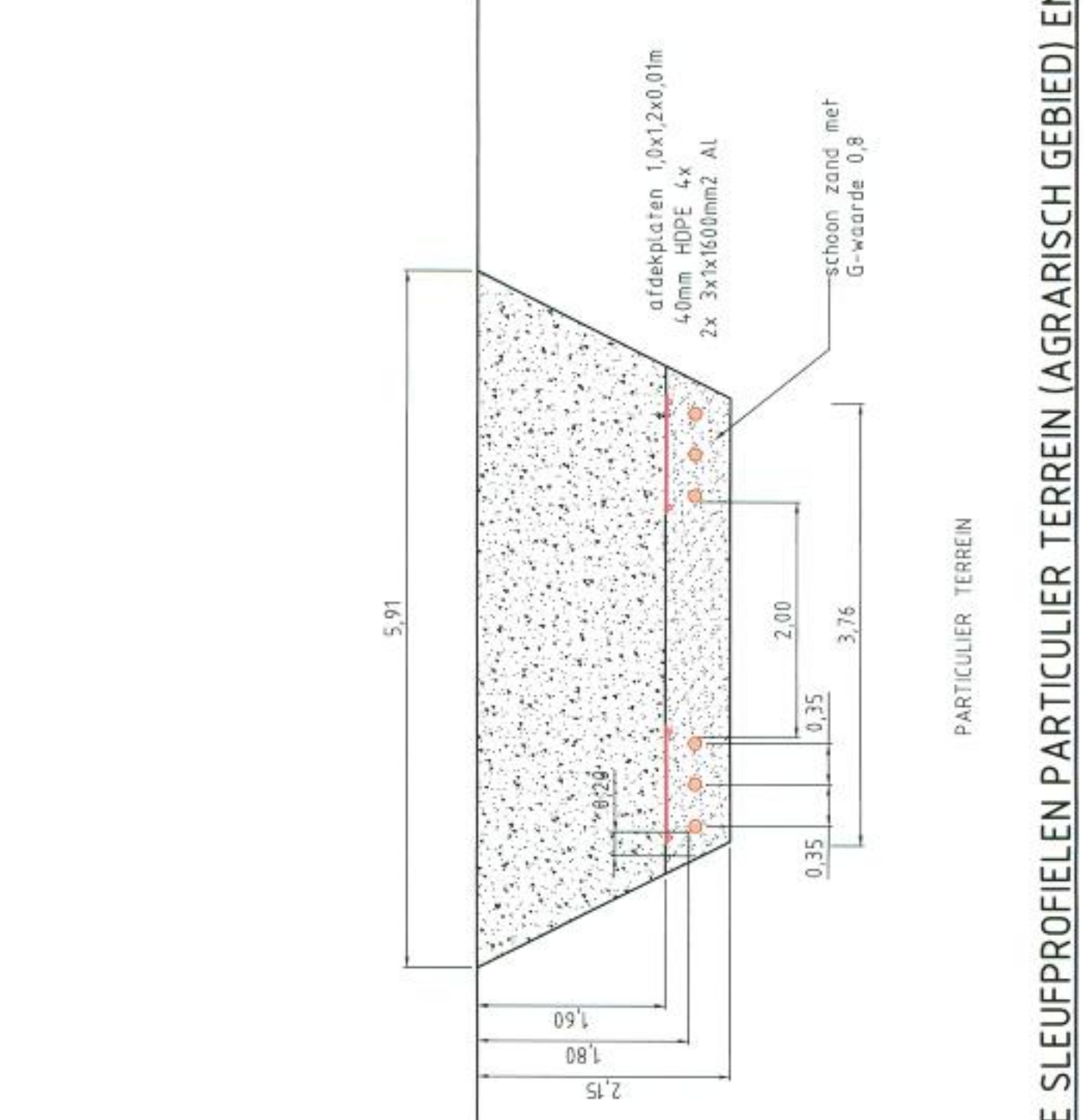
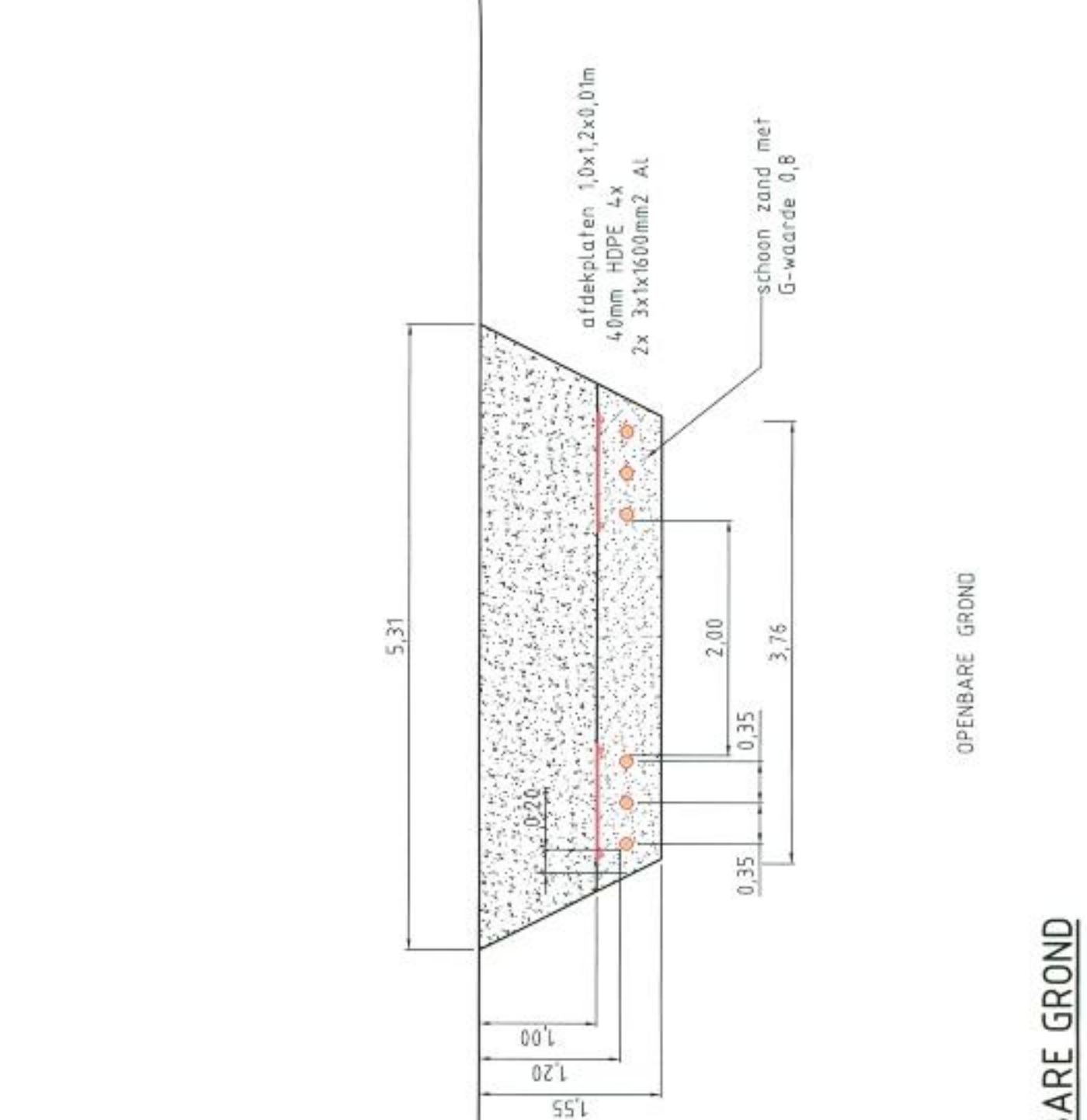
SITUATIE
Schaal 1:1000



LENGTEPROFIEL
Lengteschaal 1:1000
Hoogteschaal 1:100



OVERZICHT
Schaal 1:15000



CROSS-BONDING MINOR LOCATIE
Schaal 1:50

Behoort bij bestuif
D 0023055

Waterwacht Hollandse Delta
11304785

- LEGENDA**
- KABELTRACE
 - BORING
 - INDICATIE
 - LOCATIE CROSS-BONDING MINOR
 - LOCATIE CROSS-BONDING MAJOR

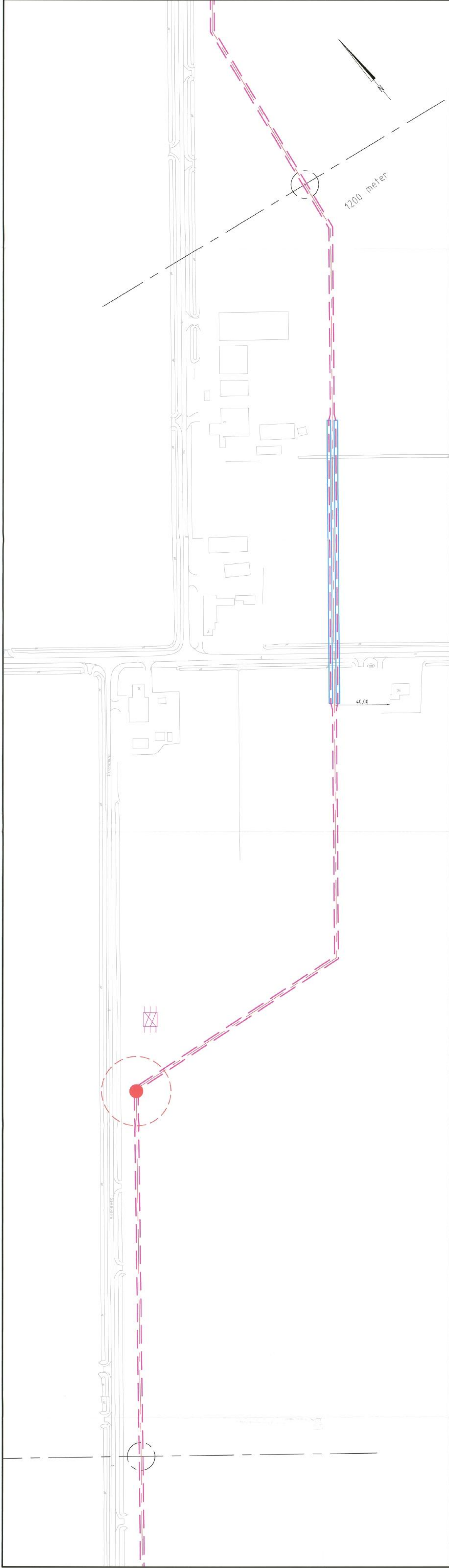
RPS

STEDIN


Joulez
Joulez Engineering

Engineering 300MVA Kabelverbinding
Geenvliet - Middelharnis
Overzichtstekening B van T5

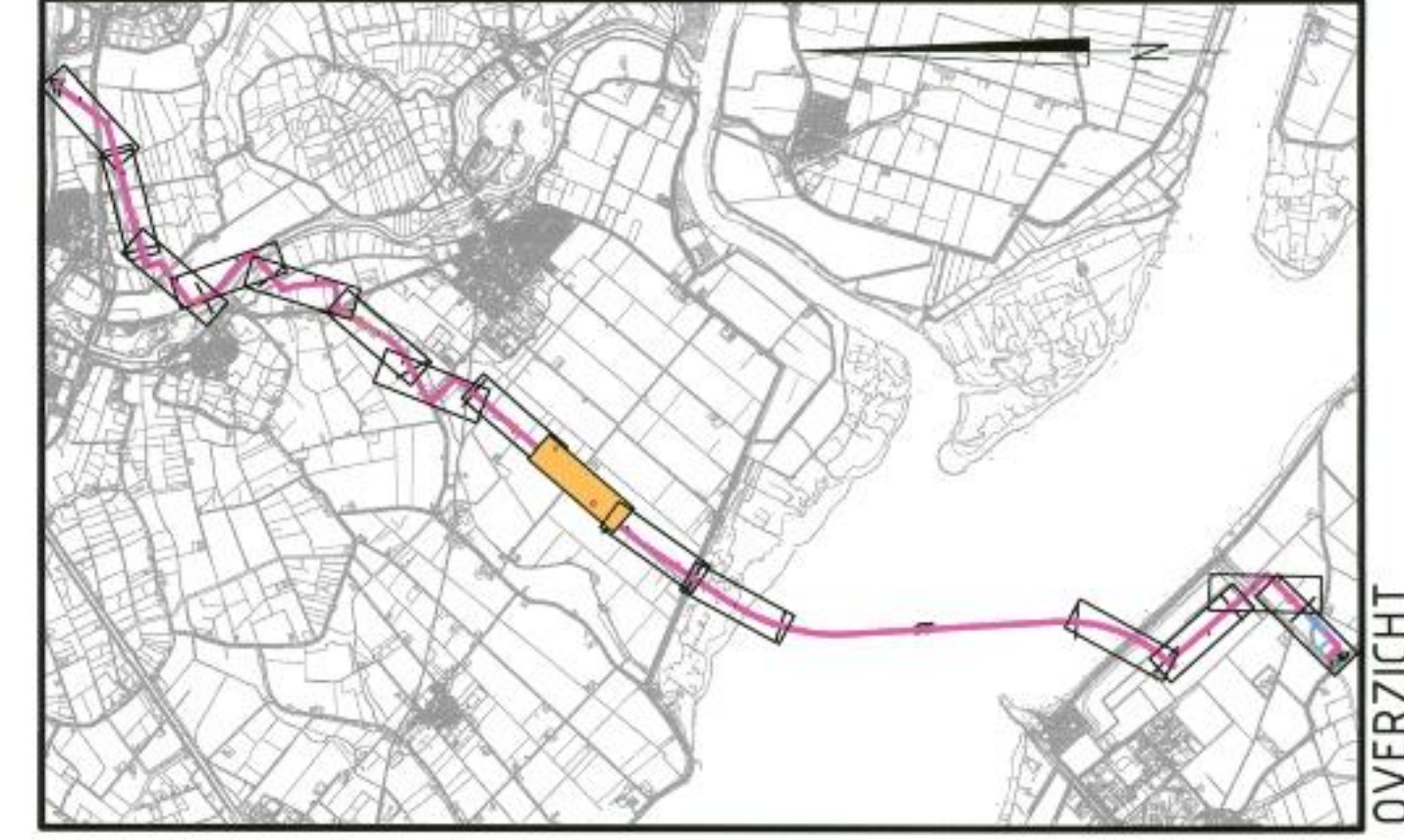
12100-03-008



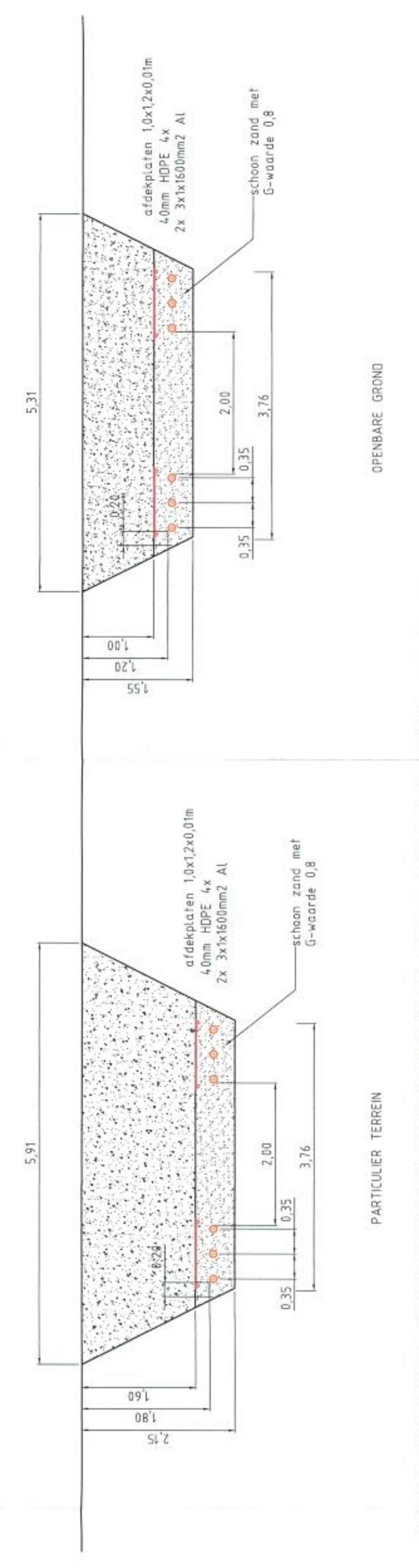
SITUATIE
Schaal 1:1000



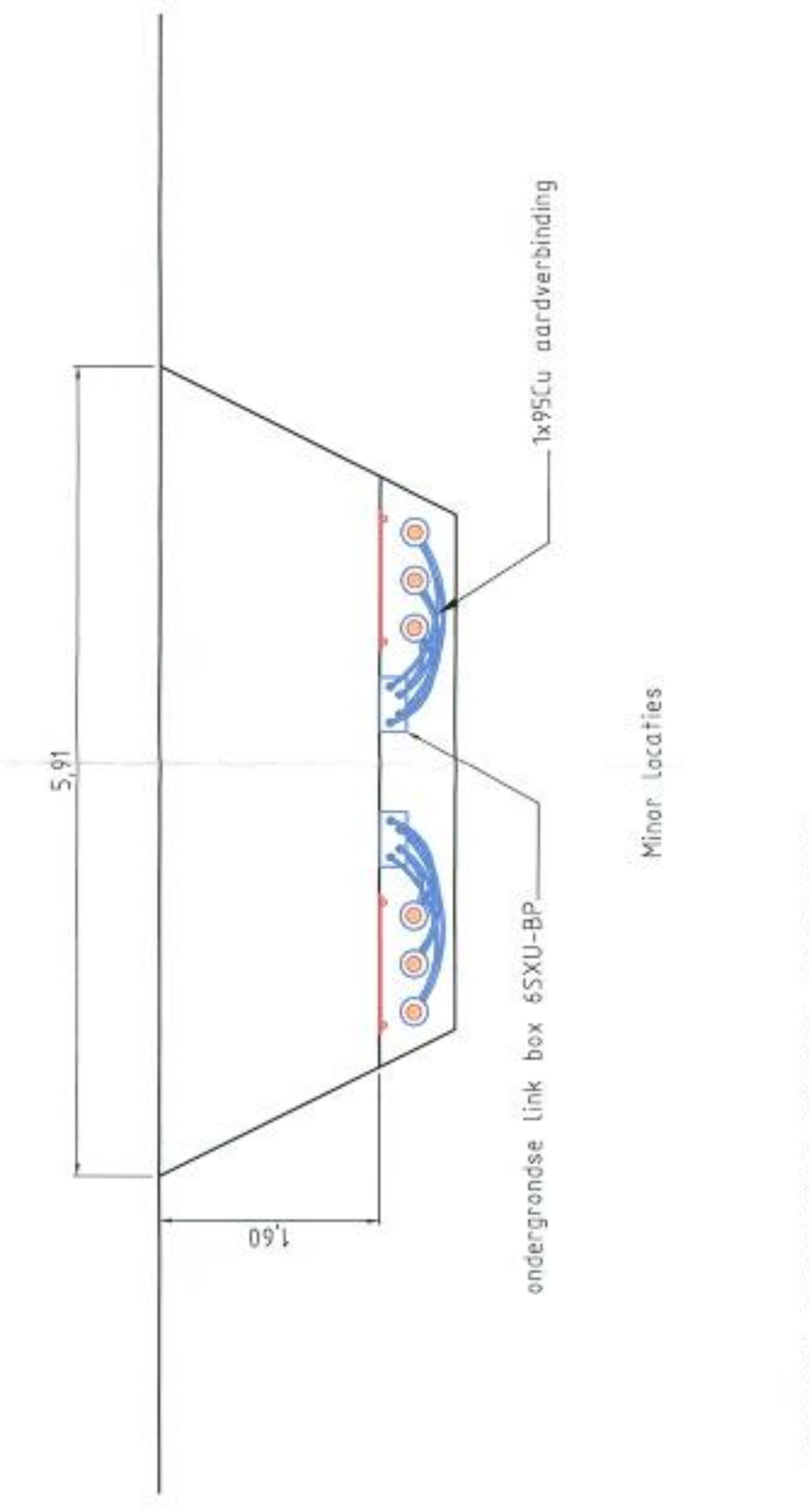
LENGTEPROFIEL
Lengteschaal 1:1000
Hoogteschaal 1:100



OVERZICHT
Schaal 1:15000



PRINCIPE SLEUFPROFIELEN PARTICULIER TERREIN (AGRARISCH GEBIED) EN OPENBARE GROND
Schaal 1:50



CROSS-BONDING MINOR LOCATIE
Schaal 1:50

Behoort bij besluit
D 0023055


Wetgeving: **Wetgeving Doha**
I 130785

- LEGENDA
- KABELTRACÉ
 - BORING
 - MPELOCATIE
 - LOCATIE CROSS-BONDING MINOR
 - LOCATIE CROSS-BONDING MAJOR

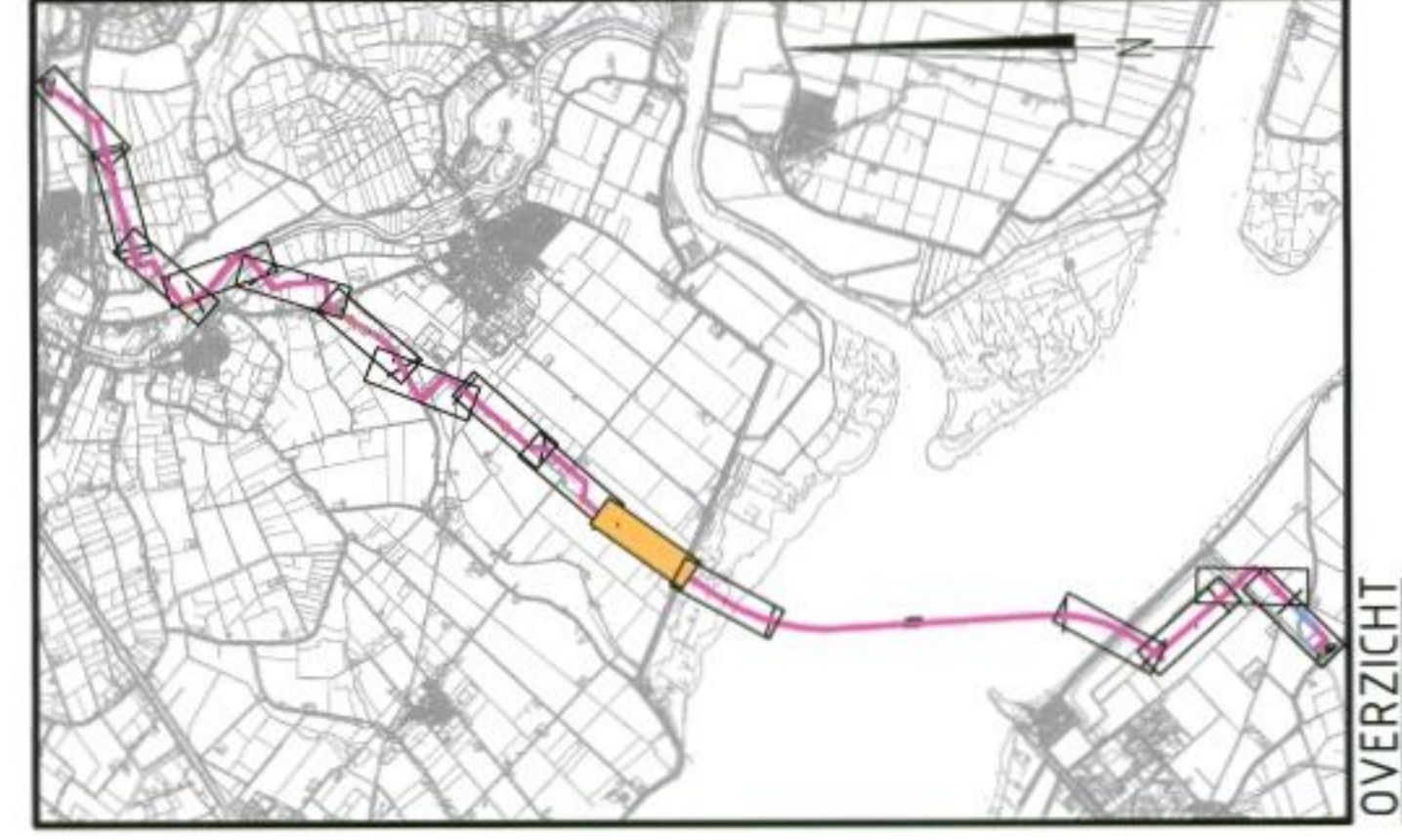
STEDIN
RPS
JouJz
 Engineering 300MVA kabelverbinding
 Geenvier - Midoharns
 Overzichtstekening 9 van 15
 12/00103-009
 TECHNISCHE TAFEL



SITUATIE
Schaal 1:1000



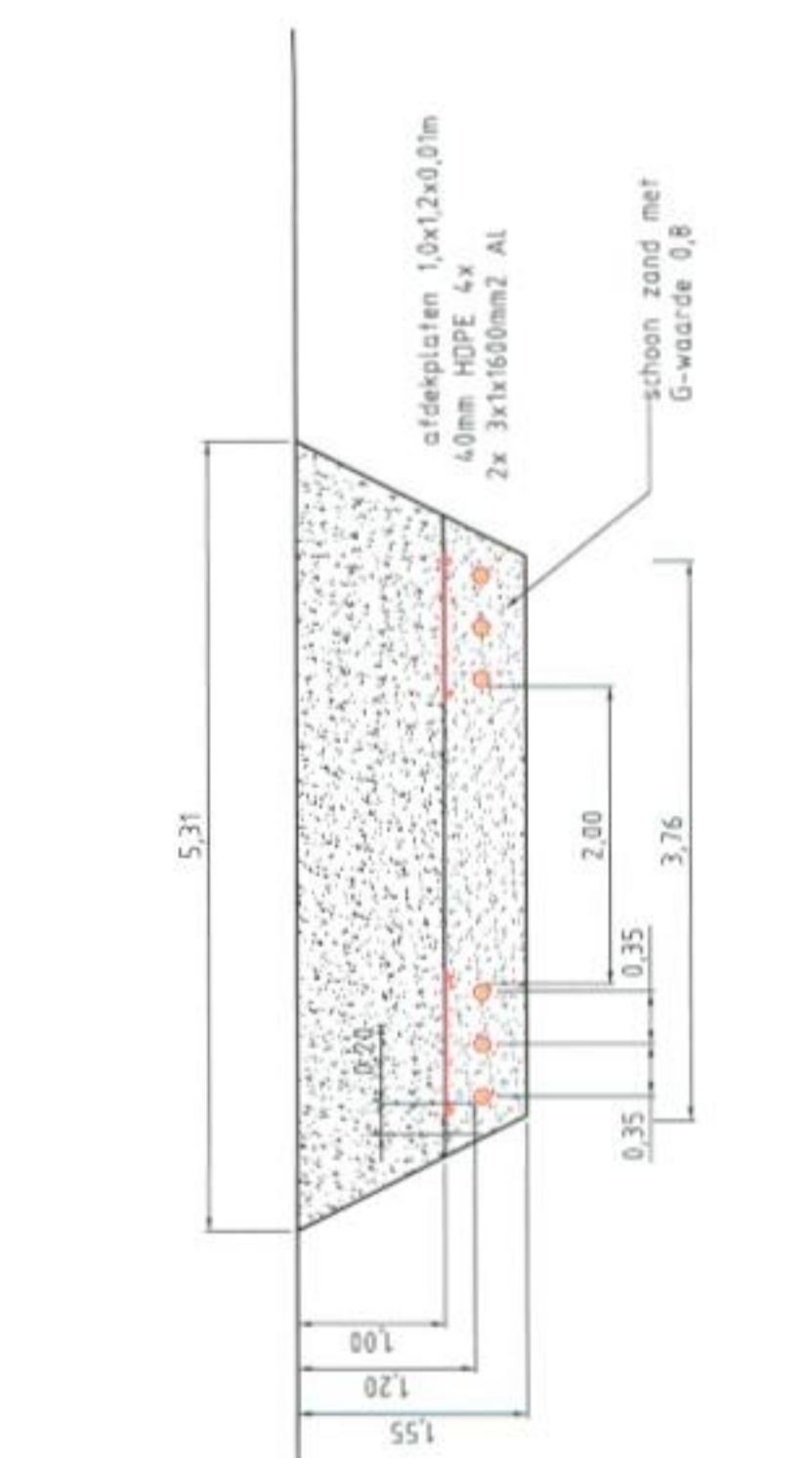
LENGTEPROFIEL
Lengteschaal 1:1000
Hoogteschaal 1:100



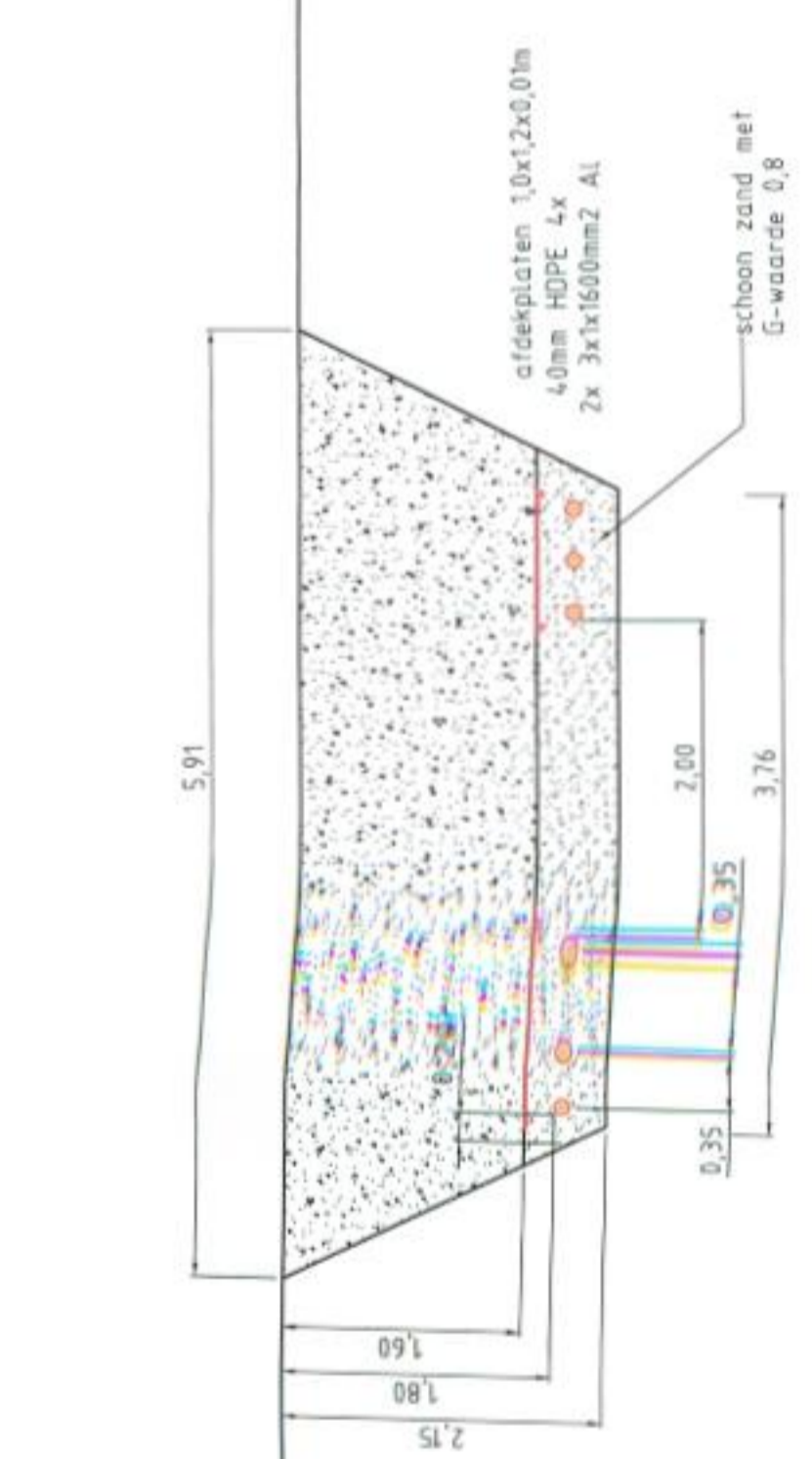
OVERZICHT
Schaal 1:15000

Behoort bij besluit
D 0023055
Wet van 22 maart 2003
I 13 047 85


LEGENDA
 - - - - - KABELTRACE
 [] BORING
 [] MPLICATE
 [] LOCATIE CROSS-BONDING MINOR
 [] LOCATIE CROSS-BONDING MAJOR



OPENBARE GROND



PARTICULIER TERREIN



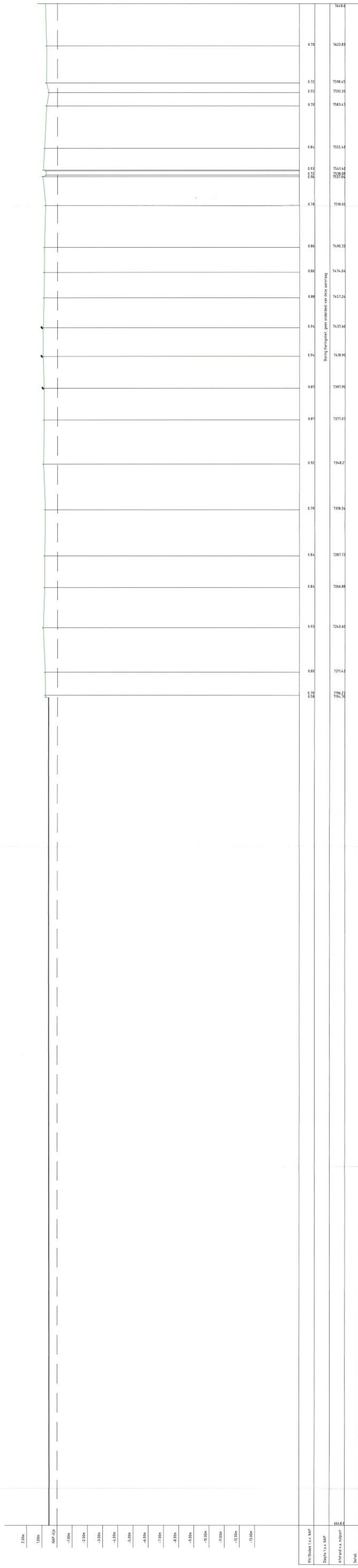
MAJOR LOCATIE

CROSS-BONDING MAJOR LOCATIE
Schaal 1:100

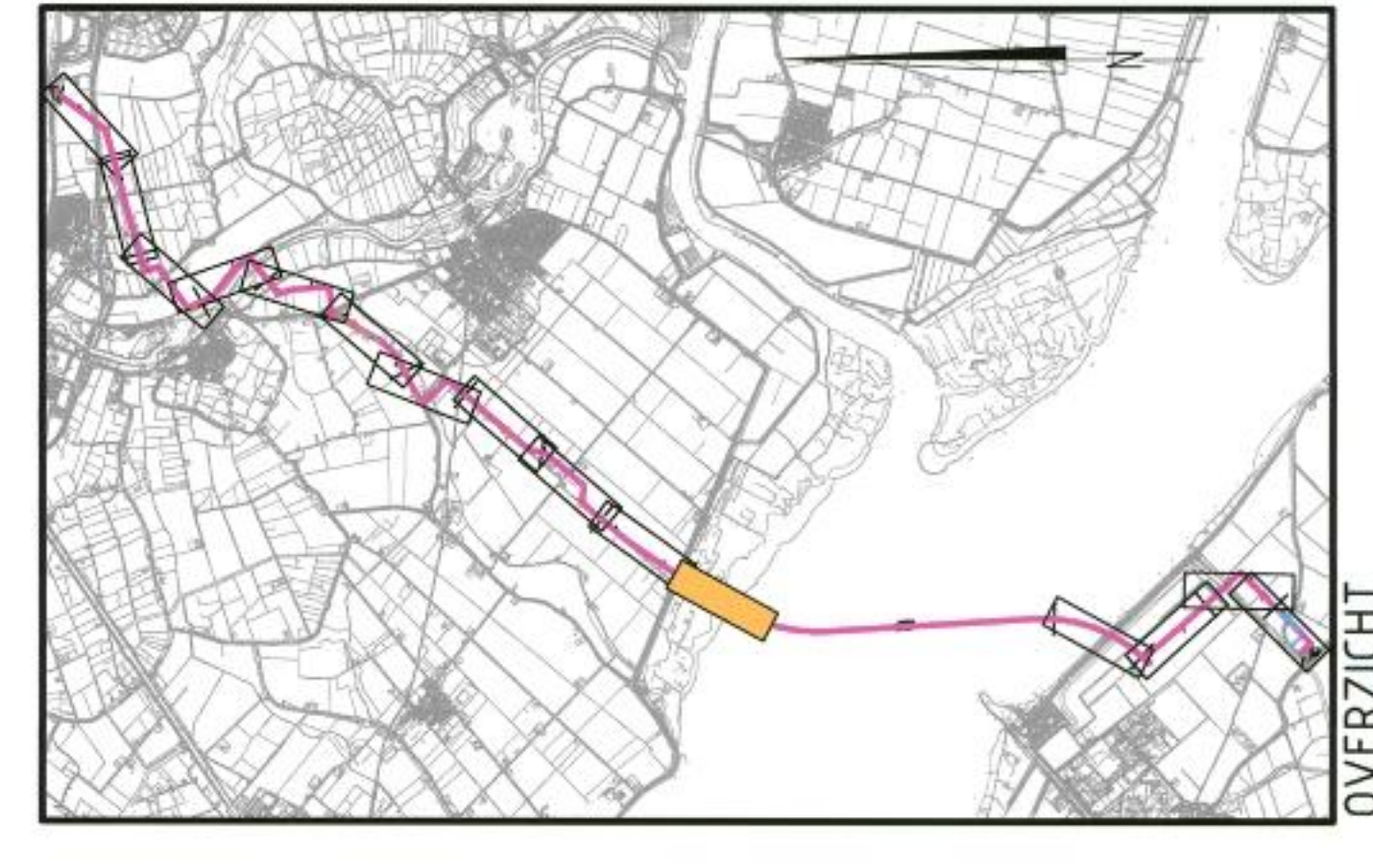
STEDIN
RPS
Joulez Engineering
Engineering 300MVA kabelverbinding
Gevelier - Midlandia
Overzichtstekening 10 van 15
12100103-010



SITUATIE
Schaal 1:1000



LENGTEPROFIEL
Lengteschaal 1:1000
Hoogteschaal 1:100

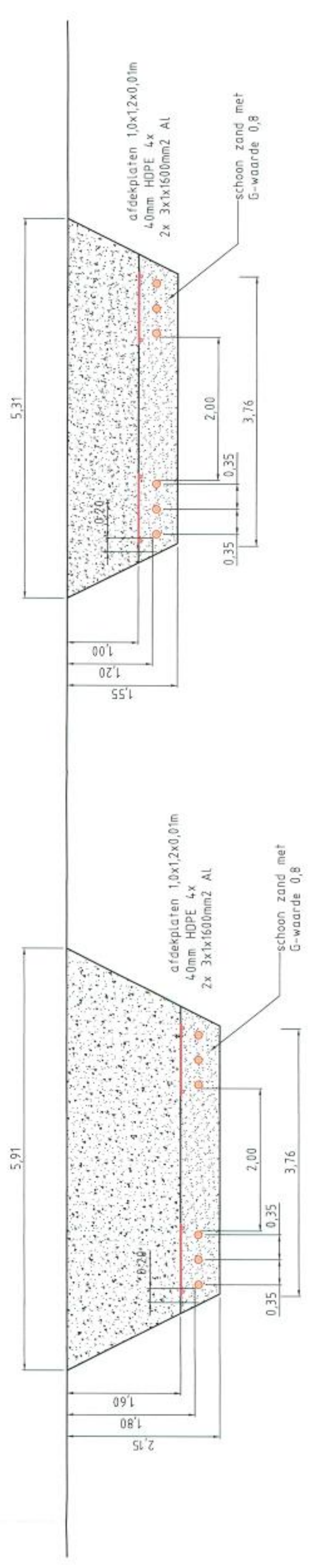


OVERZICHT
Schaal 1:75000

Behoort bij besluit
D 0023055

Waterrechten-Hollandsche Delta
I 1304785 - J

- LEGENDA**
- KABELTRACE
 - BORING
 - POFLOCATE
 - LOCATE CROSS-BINDING MINOR
 - LOCATE CROSS-BINDING MAJOR

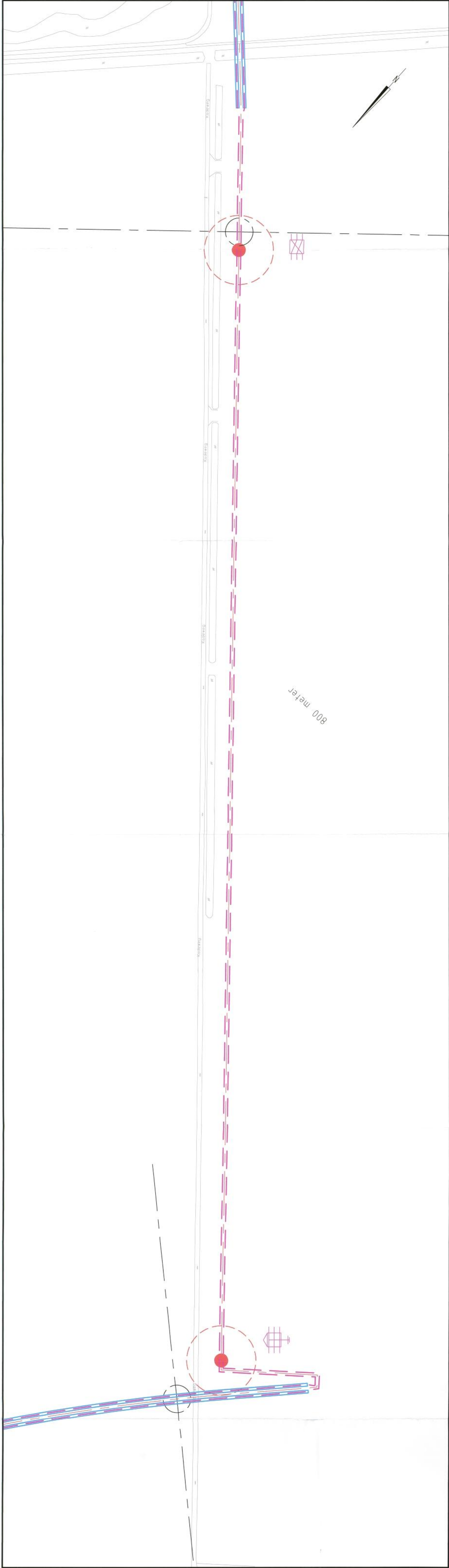


OPENBARE GROND

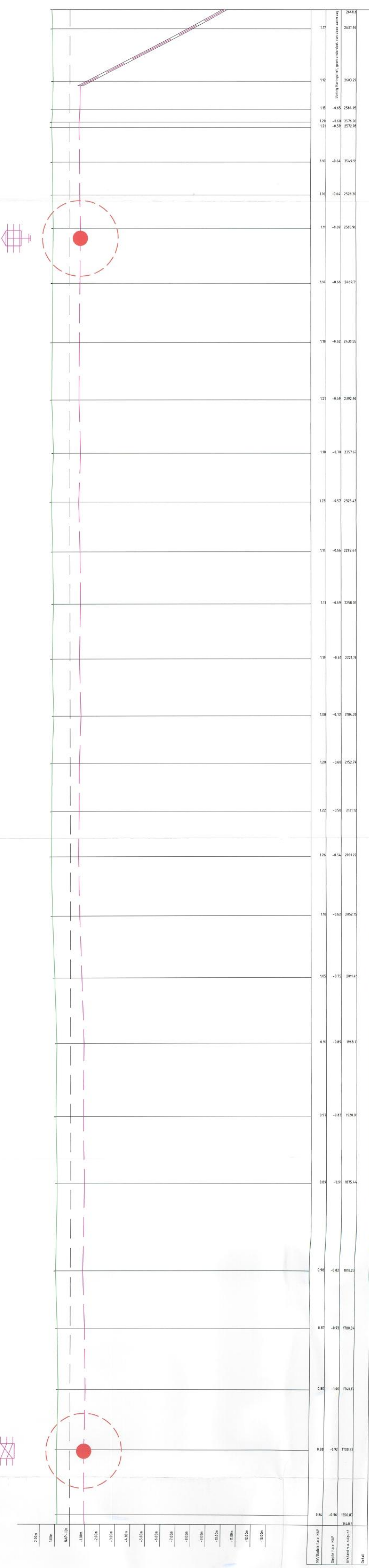
PARTICULIER TERREIN

PRINCIPESLEUFPROFIELEN PARTICULIER TERREIN (AGRARISCH GEBIED) EN OPENBARE GROND
Schaal 1:50

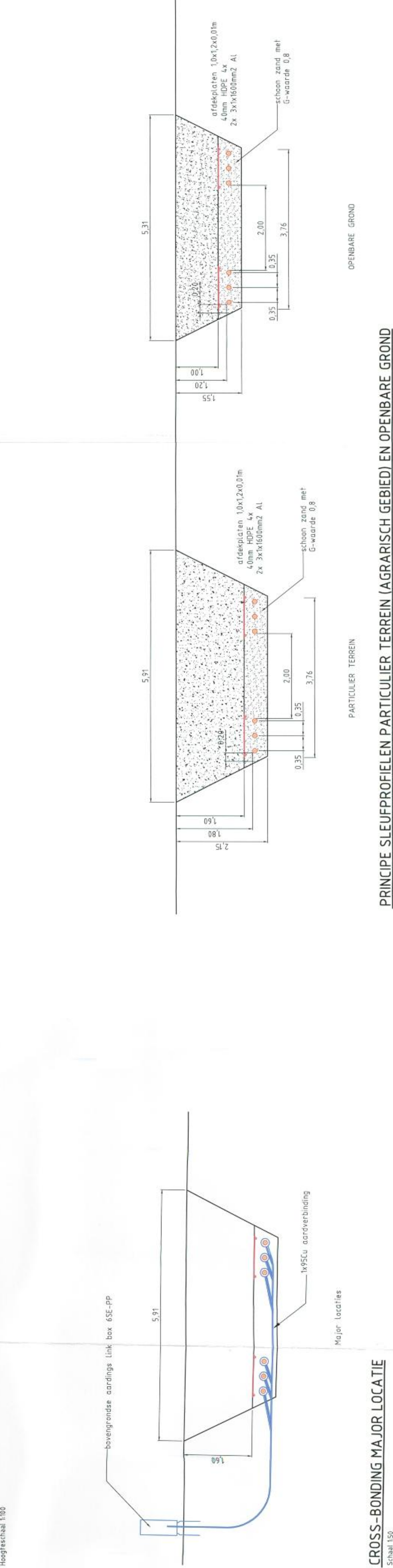
Ontwerp : RPS bv
 Uitvoering : RPS bv
 Project : Engineering 300MVA Kabelverbinding
 Geniviert - Middelharnis
 Overzichtstekening 11 van 15
 12100103-011



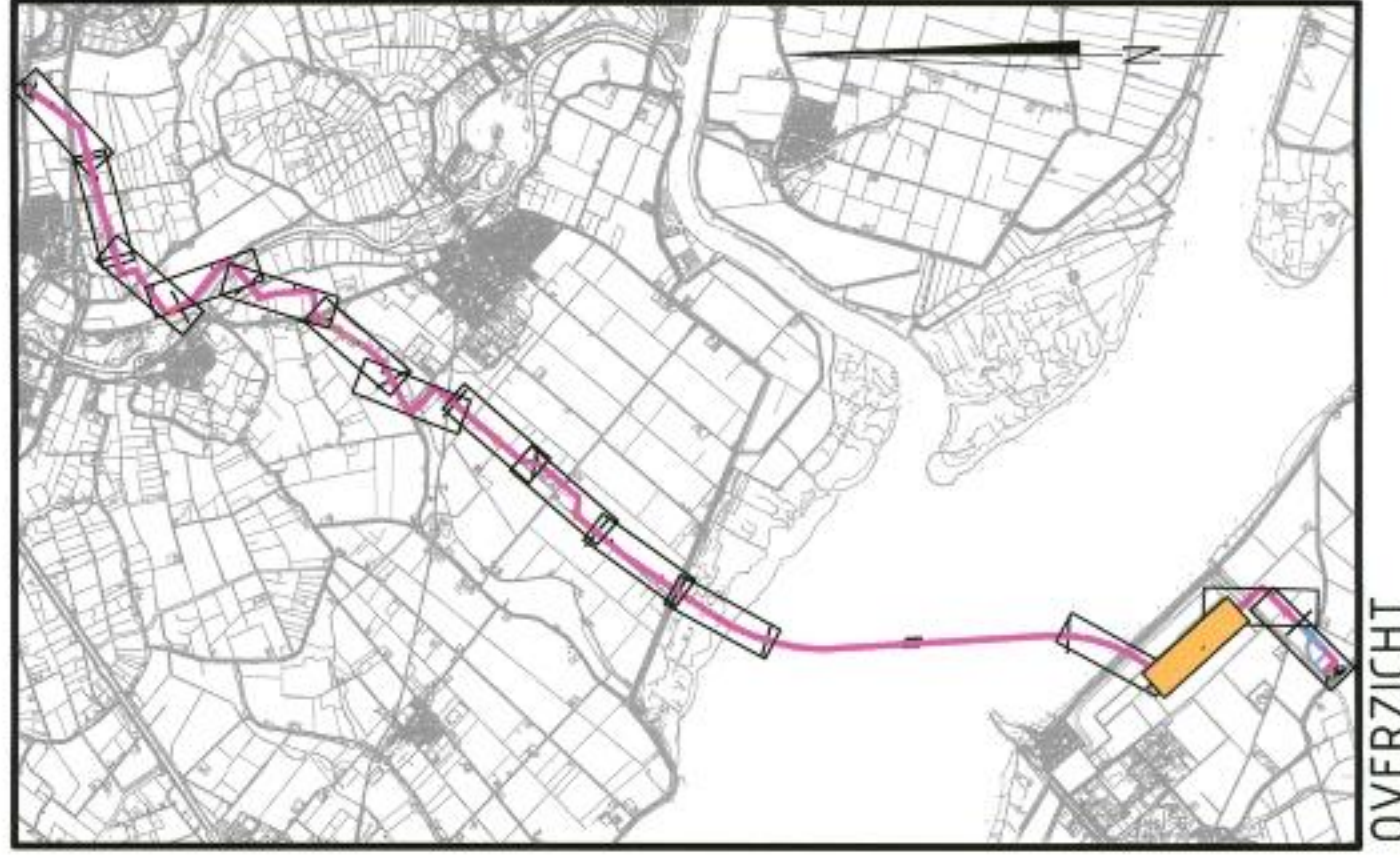
SITUATIE
Schaal 1:500



LENGTEPROFIEL
Hoogstenaal 1:500



CROSS-BONDING MAJOR LOCATIE
Schaal 1:50



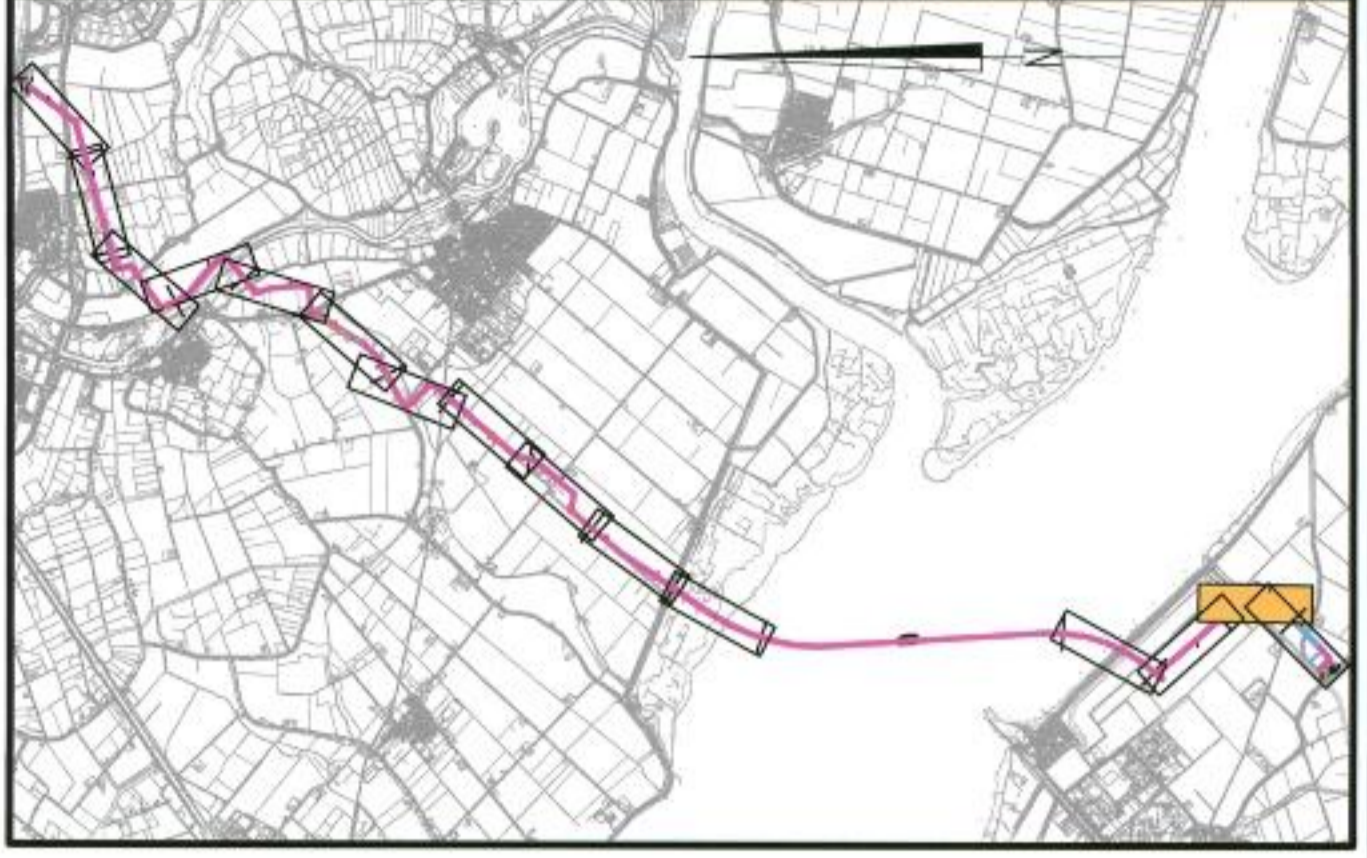
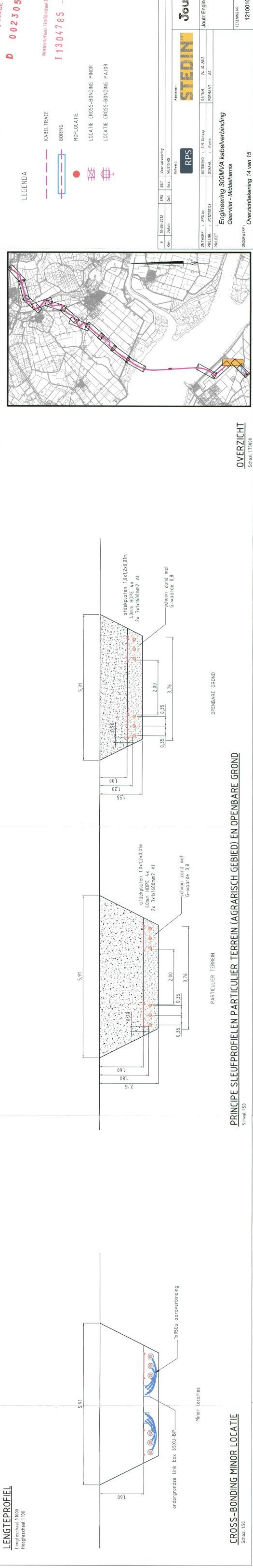

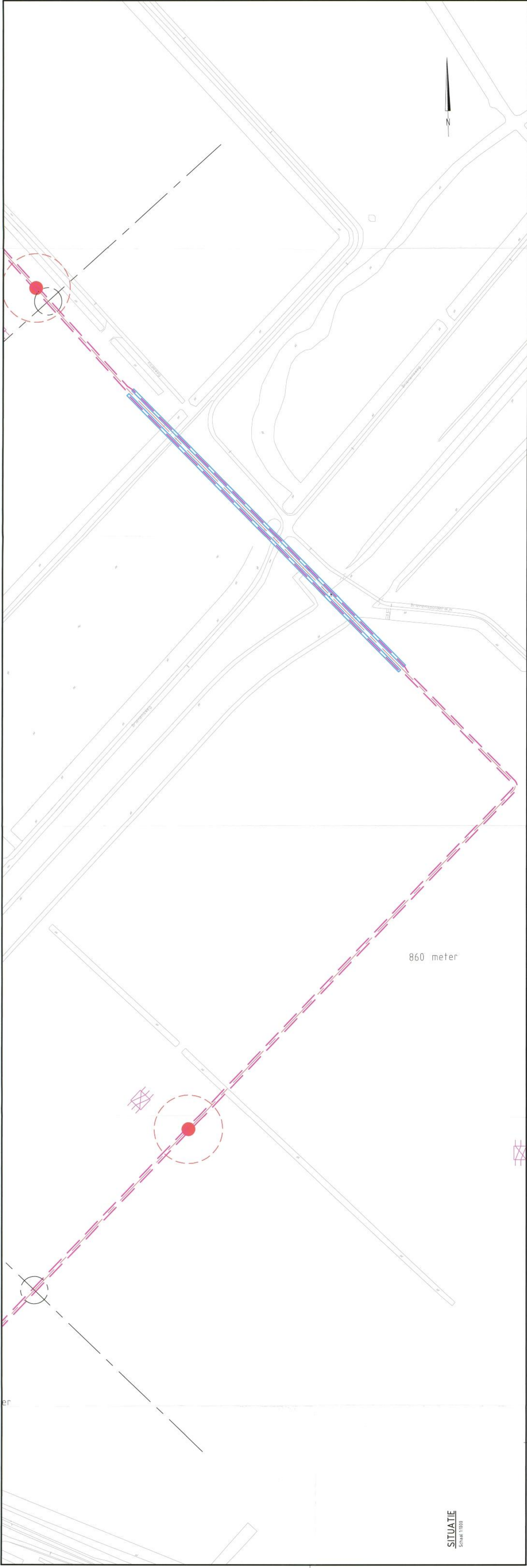
OVERZICHT
Schaal 1:5000

Beltebot bij besluit
D 0023035
Wijziging van Bestemmingsplan

LEGENDA

- KABELTRALE
- BORING
- MOFLOCALTE
- LOCATIE CROSS-BONDING MINOR
- LOCATIE CROSS-BONDING MAJOR

STEDIN Engineering 300MVA kabelverbinding Geenvliet - Middelharms Overzichtstekening 13 van 15	
RPS RPS Engineering	Joulz Joulz Engineering
Schaal: 1:500 Datum: 20-08-2017 Project: 13-00103-013	Tekening nr.: 12100103-013 Tekening: 13-00103-013



Behoort bij besluit
D 0023055

Wettenschap Hollandsche Delta
I 1304785

LEGENDA

- KABELTRACE
- BORING
- HOFLOCATIE
- LOCATIE CROSS-BONDING MINOR
- LOCATIE CROSS-BONDING MAJOR

STEDIN
RPS

Engineering 300MVA kabelverbinding
Geenveer - Middelhamnis
Overzichtstekening 14 van 15

12/00/03-014