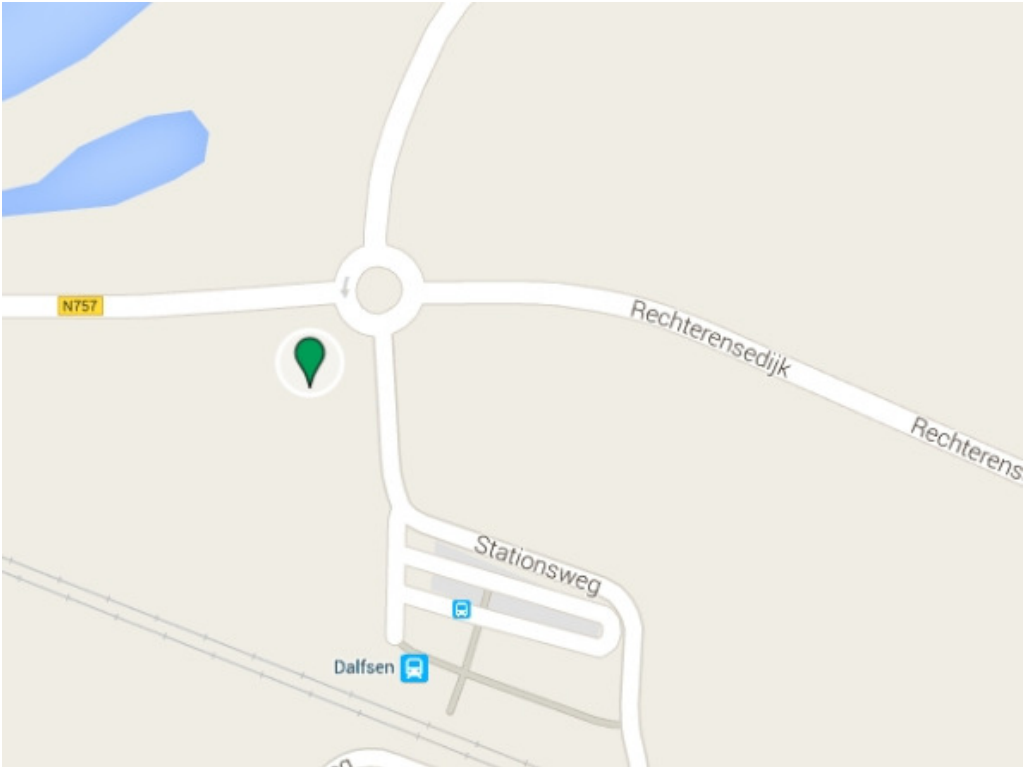
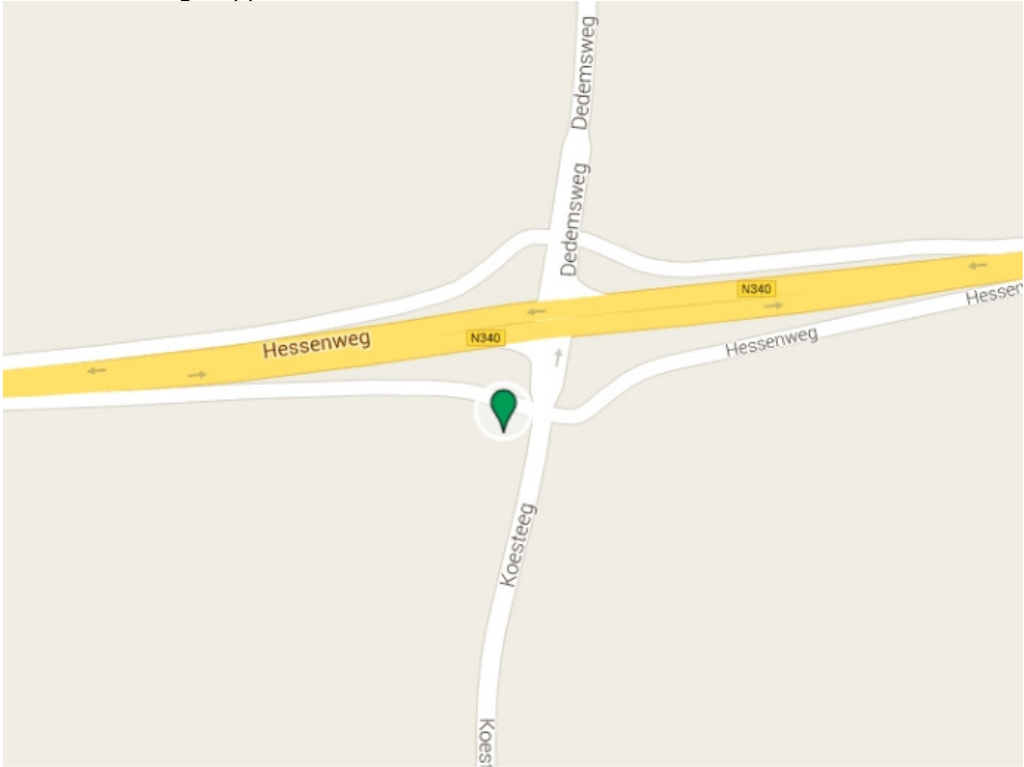


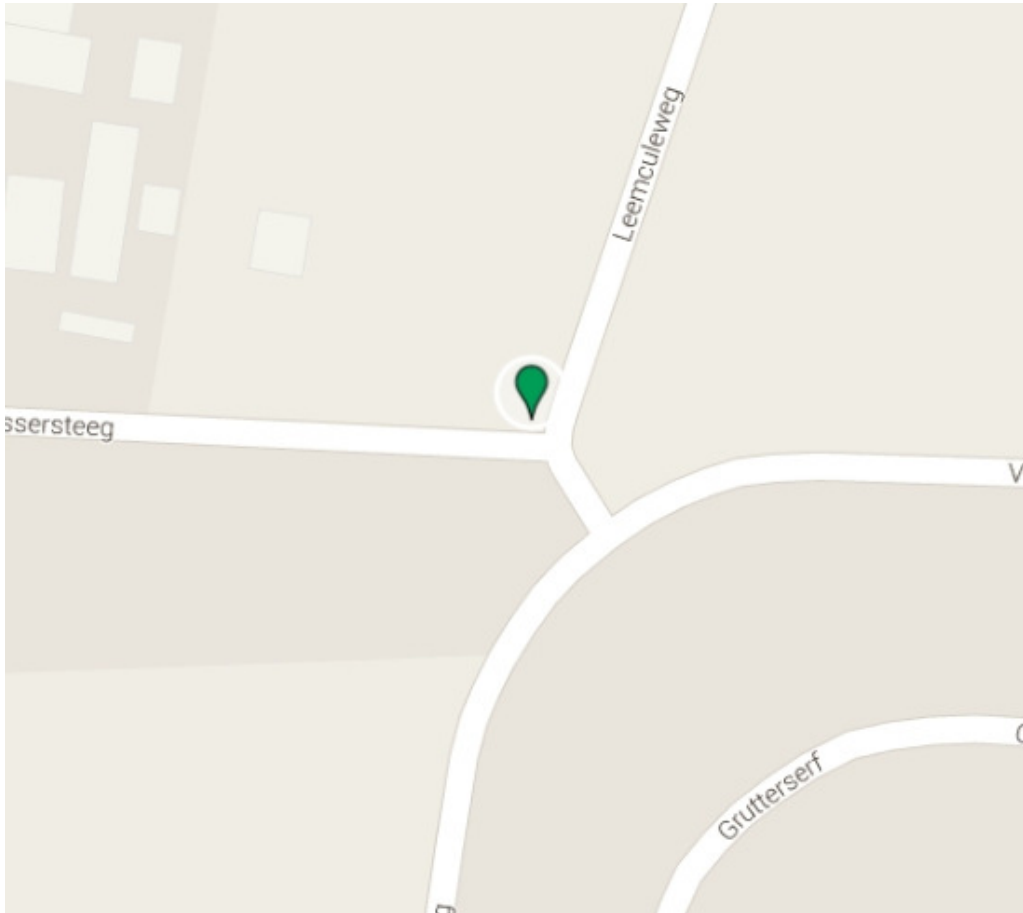
Locatiekaarten behorende bij Hoofdstuk 6 Spandoeken



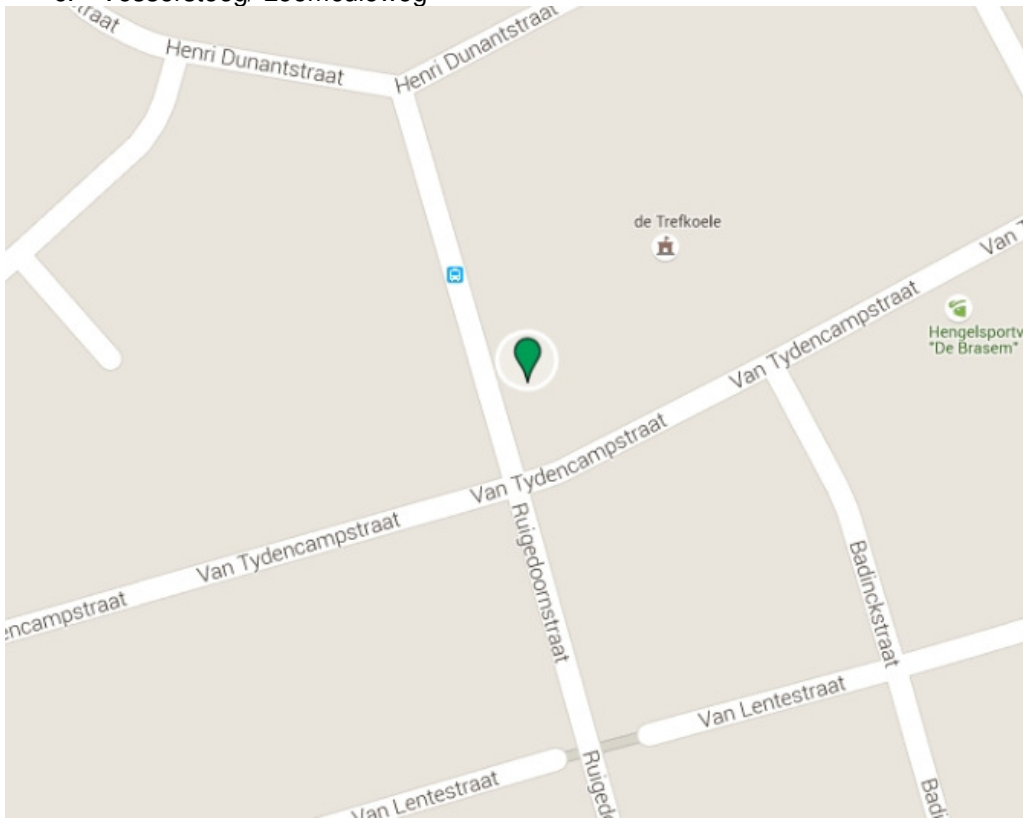
a. Kruising Poppenallee



b. Kruising Koesteeg/ Hessenweg



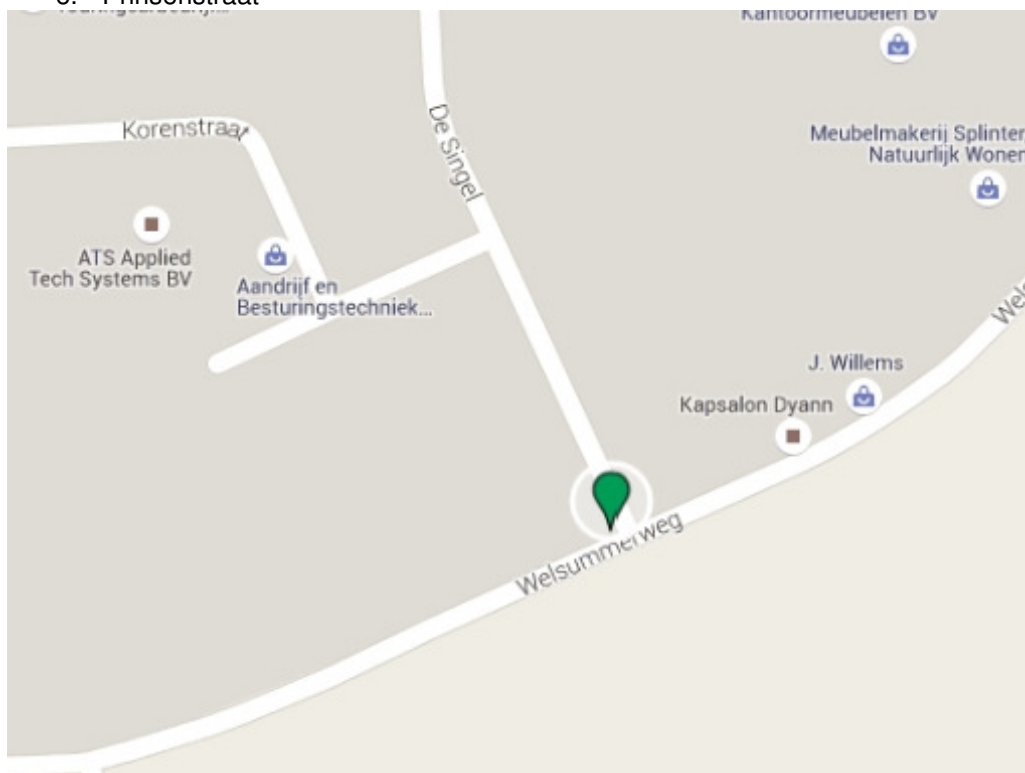
c. Vossersteeg/ Leemculeweg



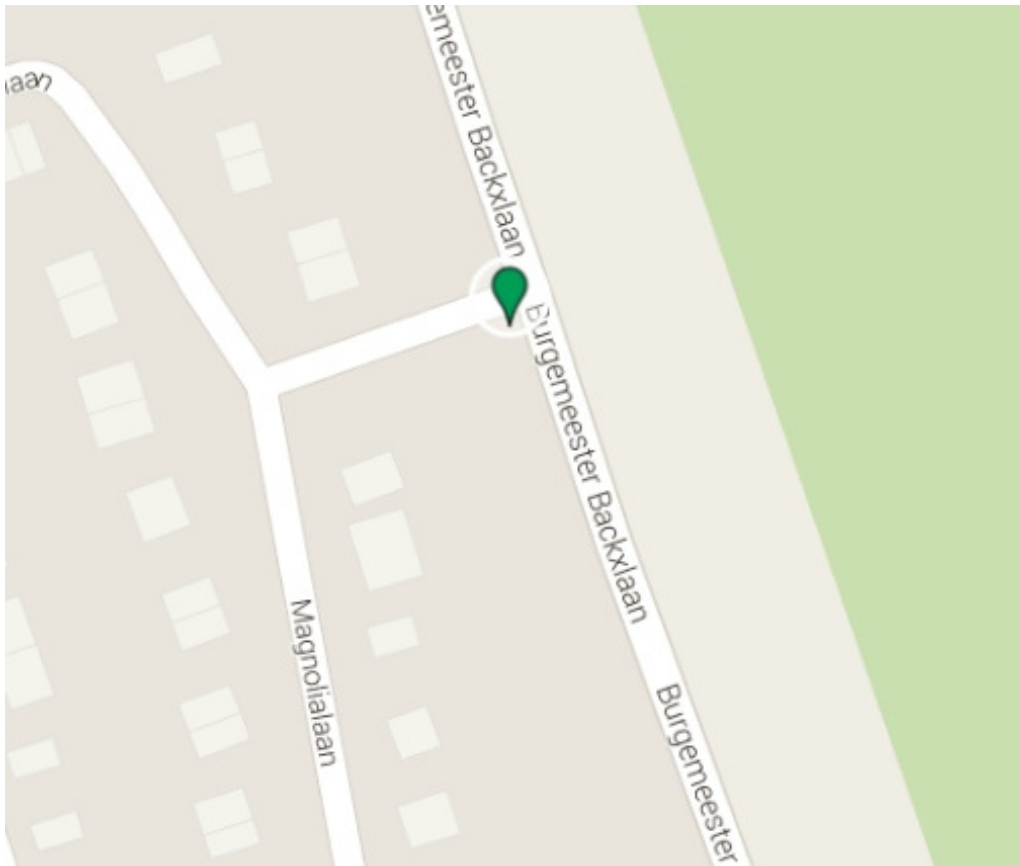
d. Trefkoele+, Ruigedoornstraat 108



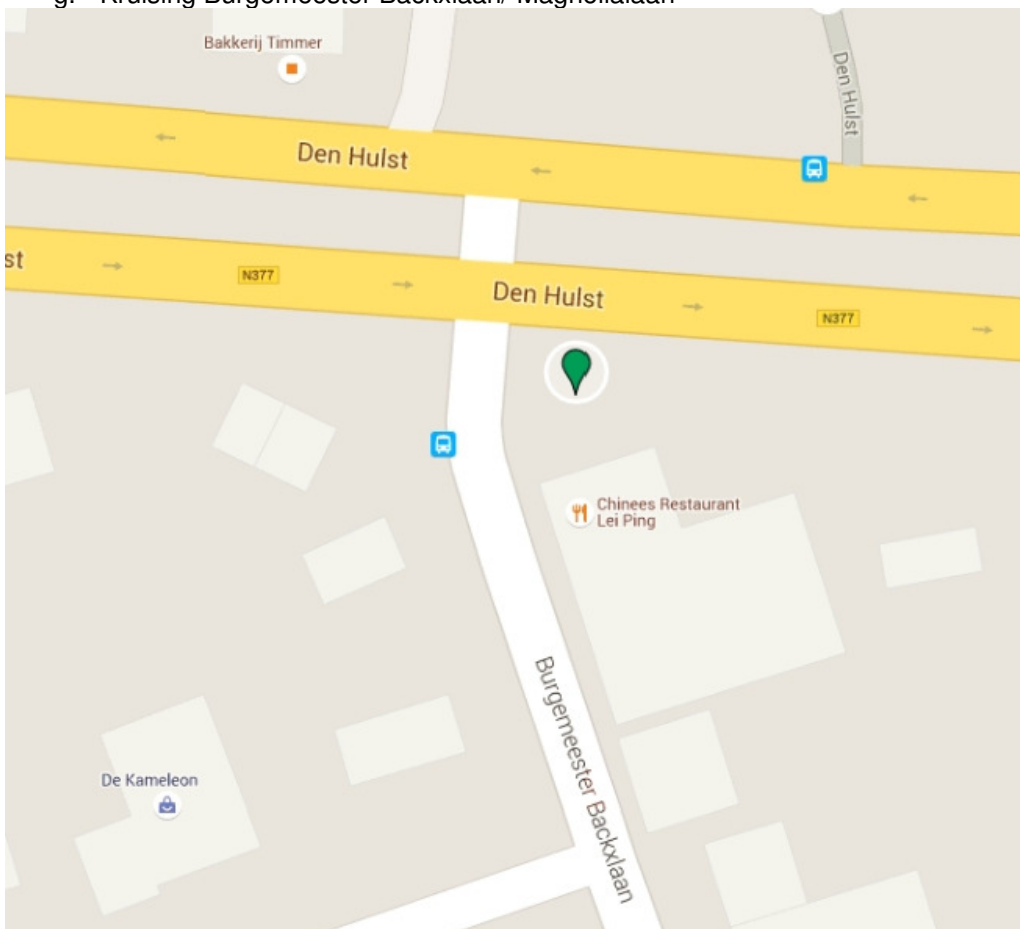
e. Prinsenstraat



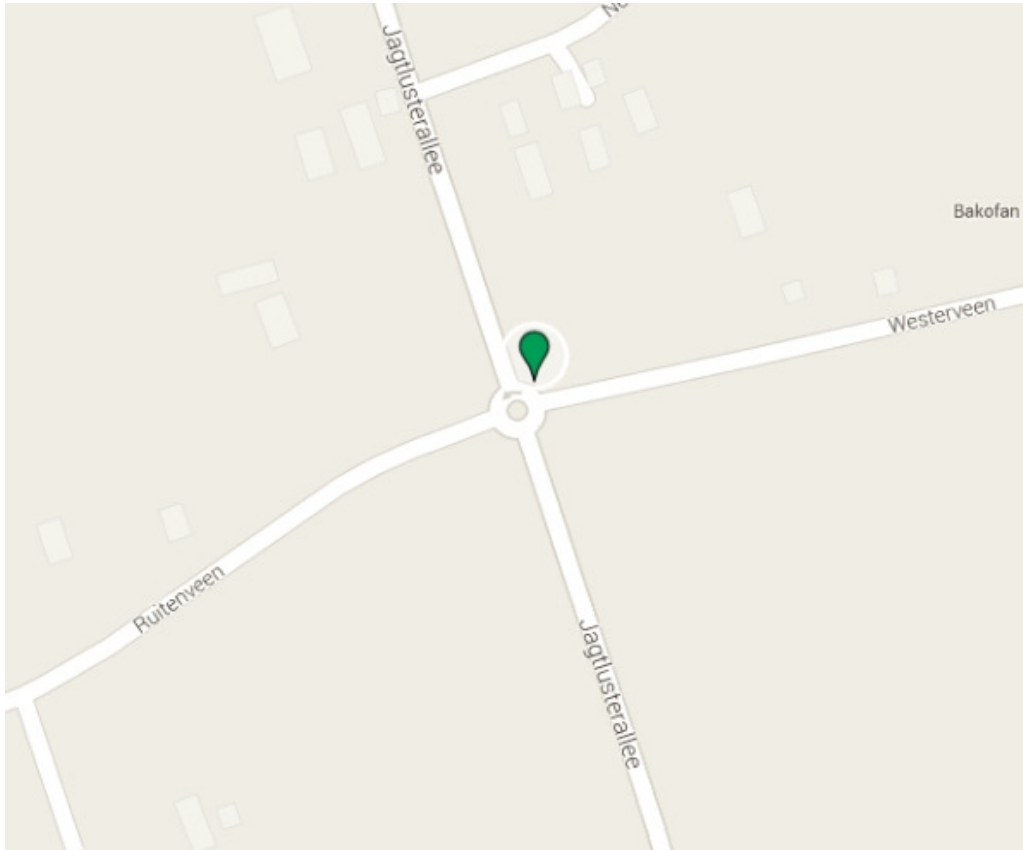
f. Welsummerweg, kruising de Singel



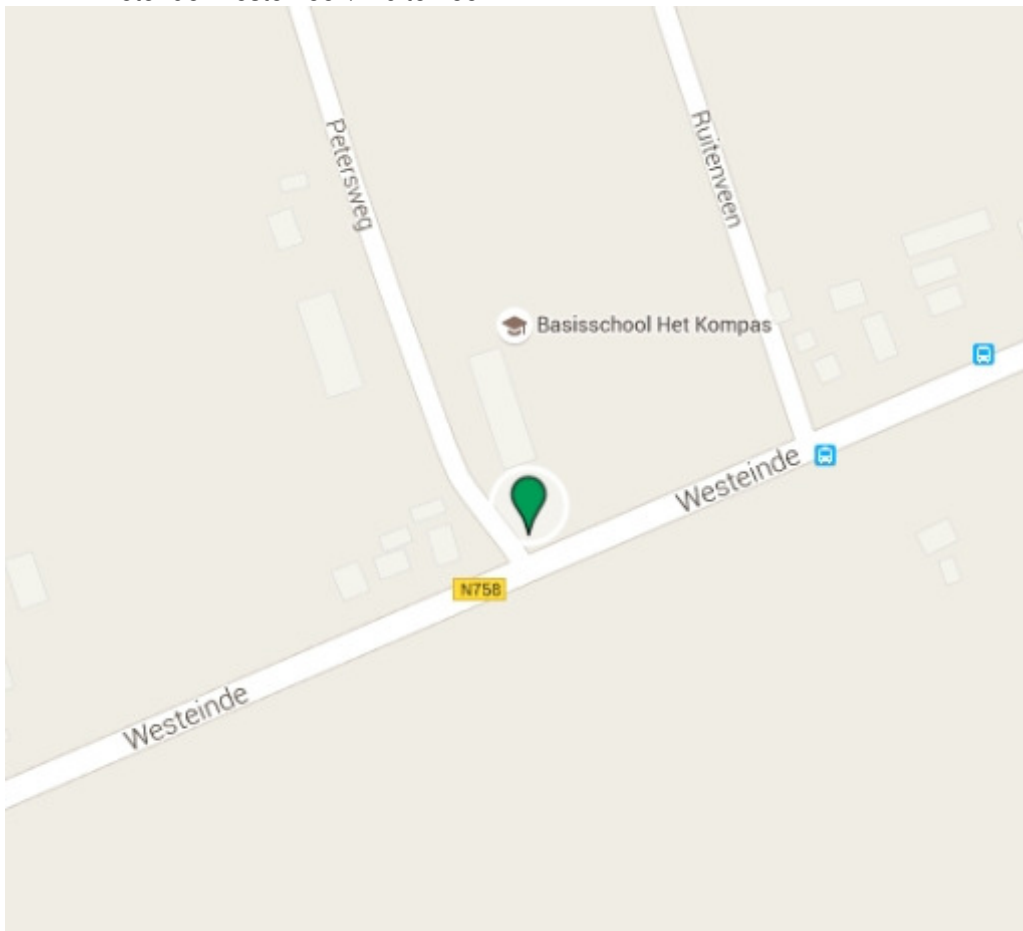
g. Kruising Burgemeester Backxlaan/ Magnoliaalaan



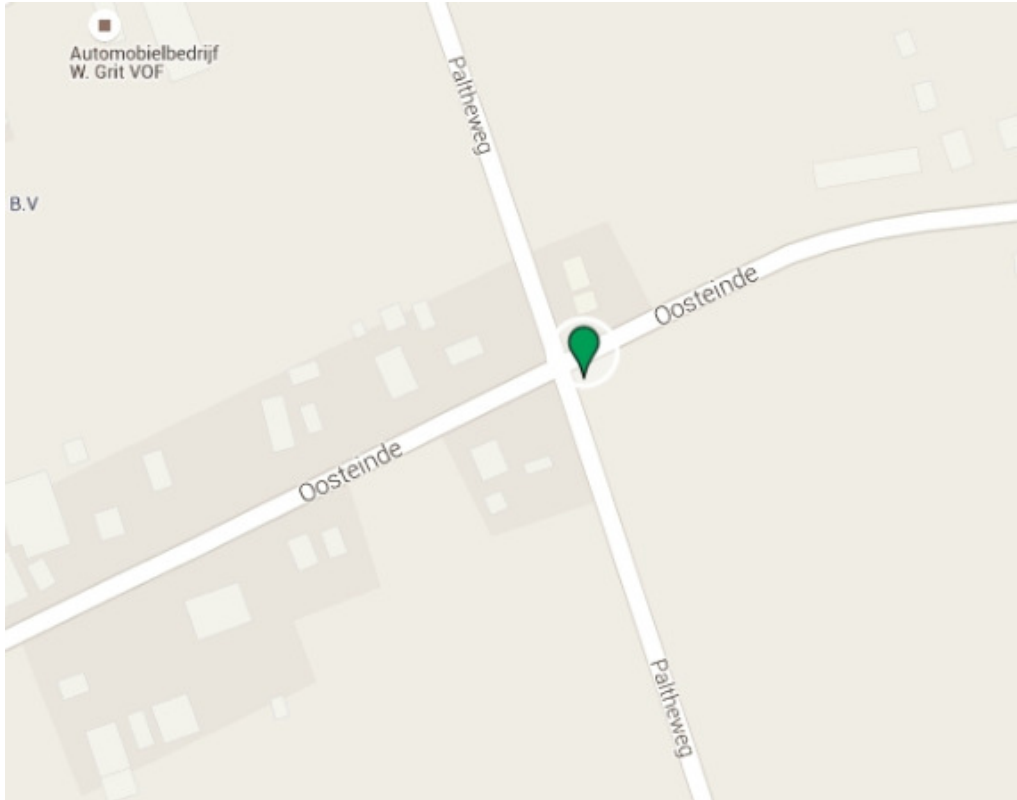
h. Burgemeester Backxlaan t.h.v. bord bewouwde kom noordzijde van het dorp



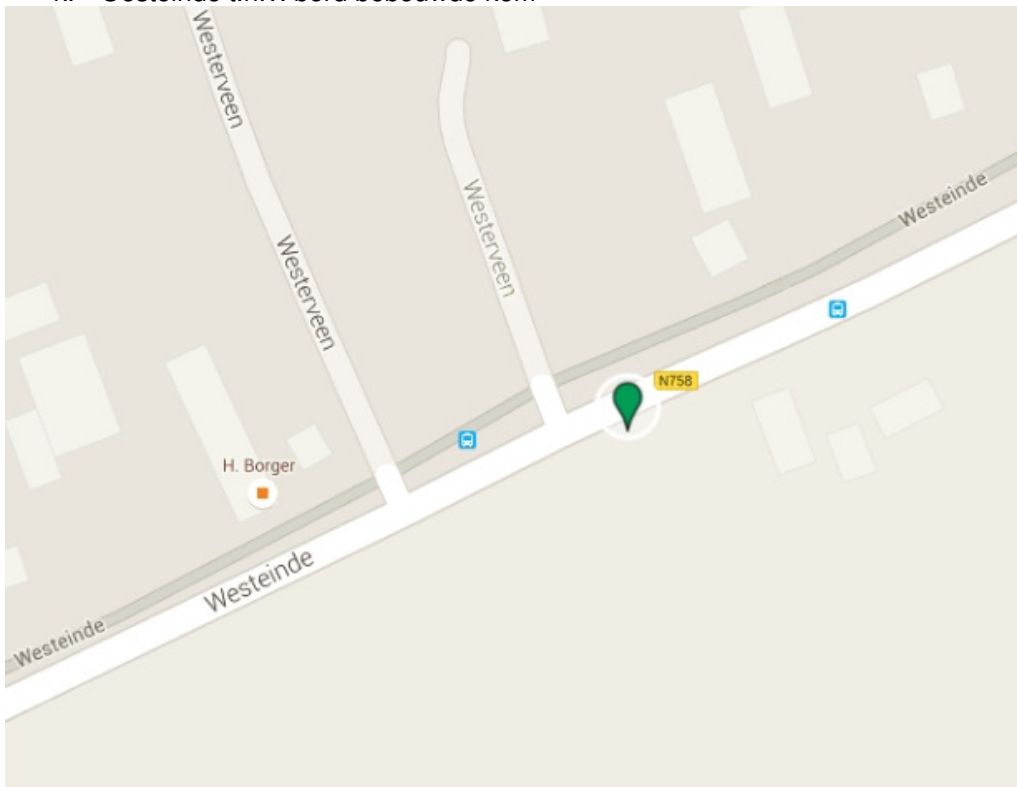
i. Ronde Westerveen/ Ruitenveen



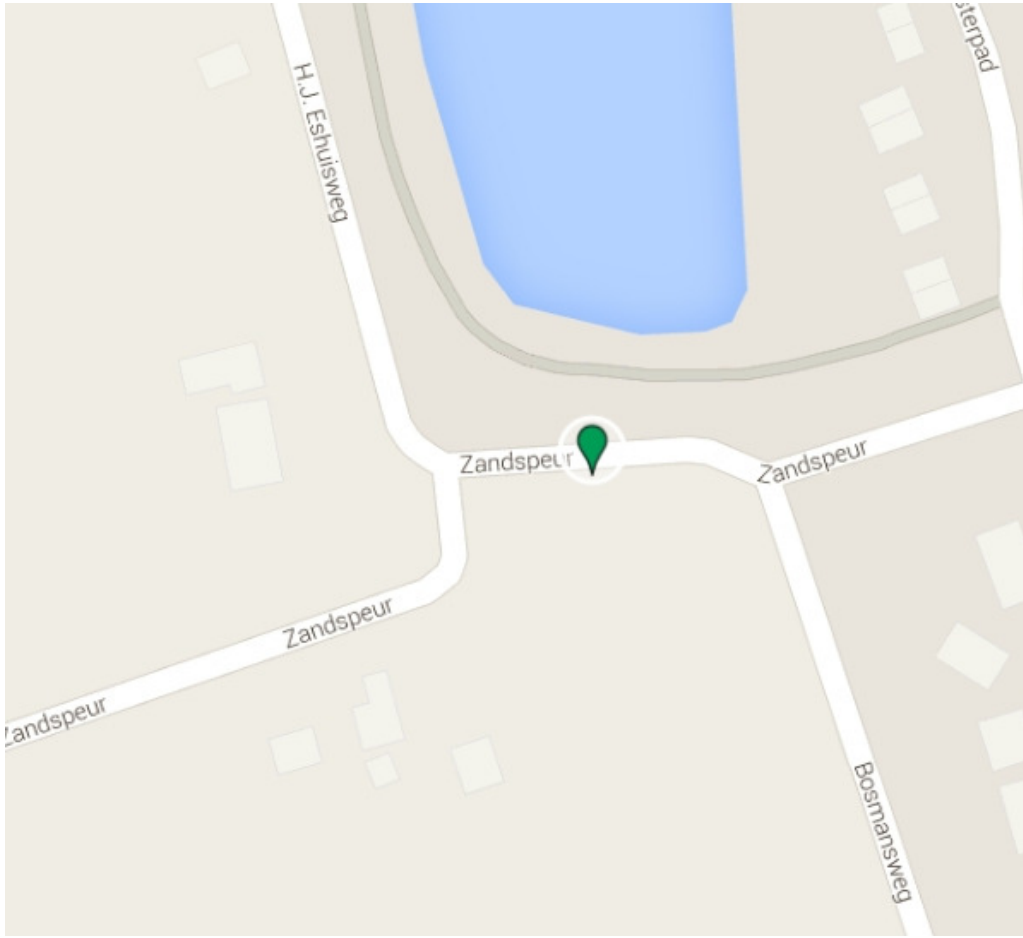
j. Westeinde t.h.v. CBS het Kompas



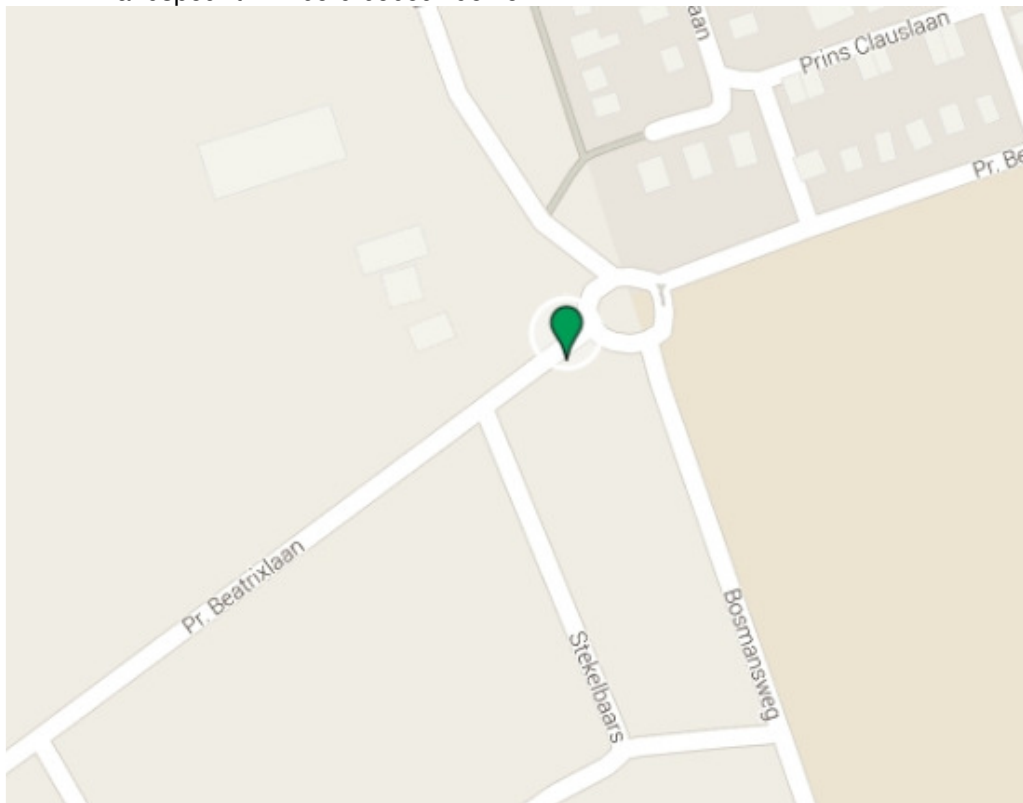
k. Oosteinde t.h.v. bord bebouwde kom



l. Westeinde t.h.v. bord bebouwde kom



m. Zandspeur t.h.v. bord bebouwde kom



n. Beatrixlaan t.h.v. bord bebouwde kom

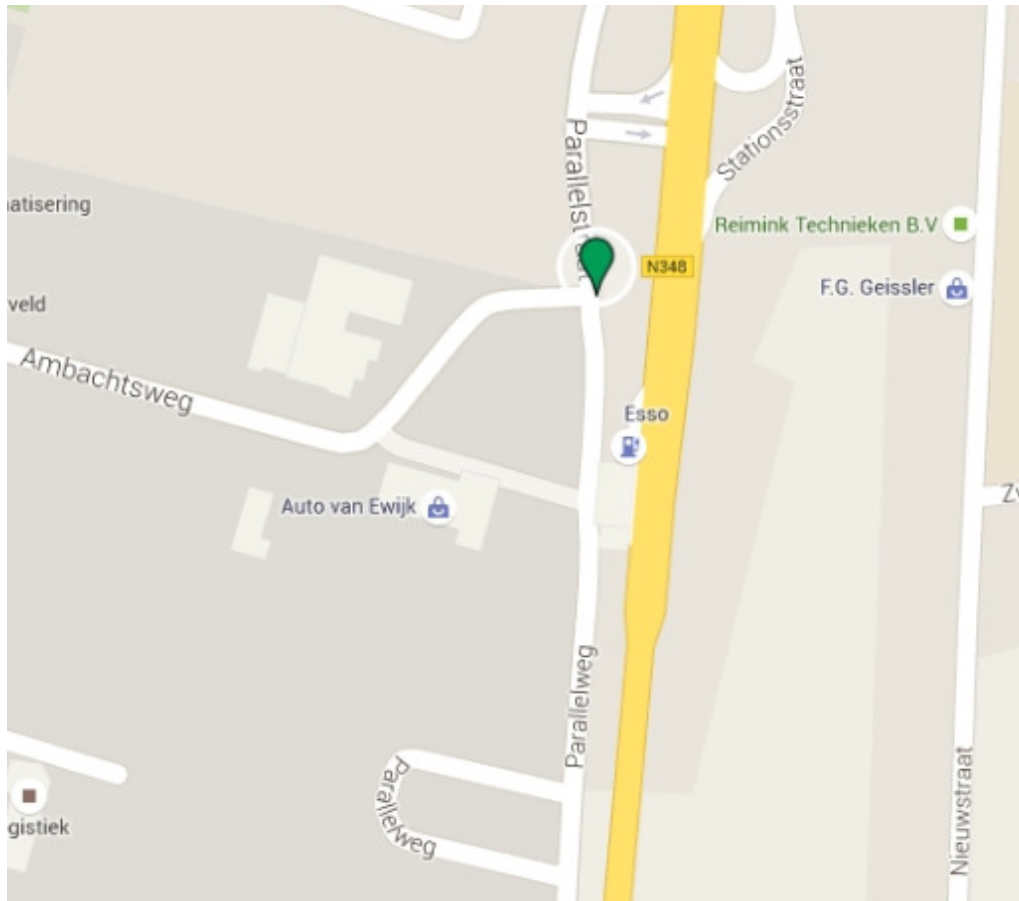


o. Kruising Parallelstraat/ J. Schaapmanstraat

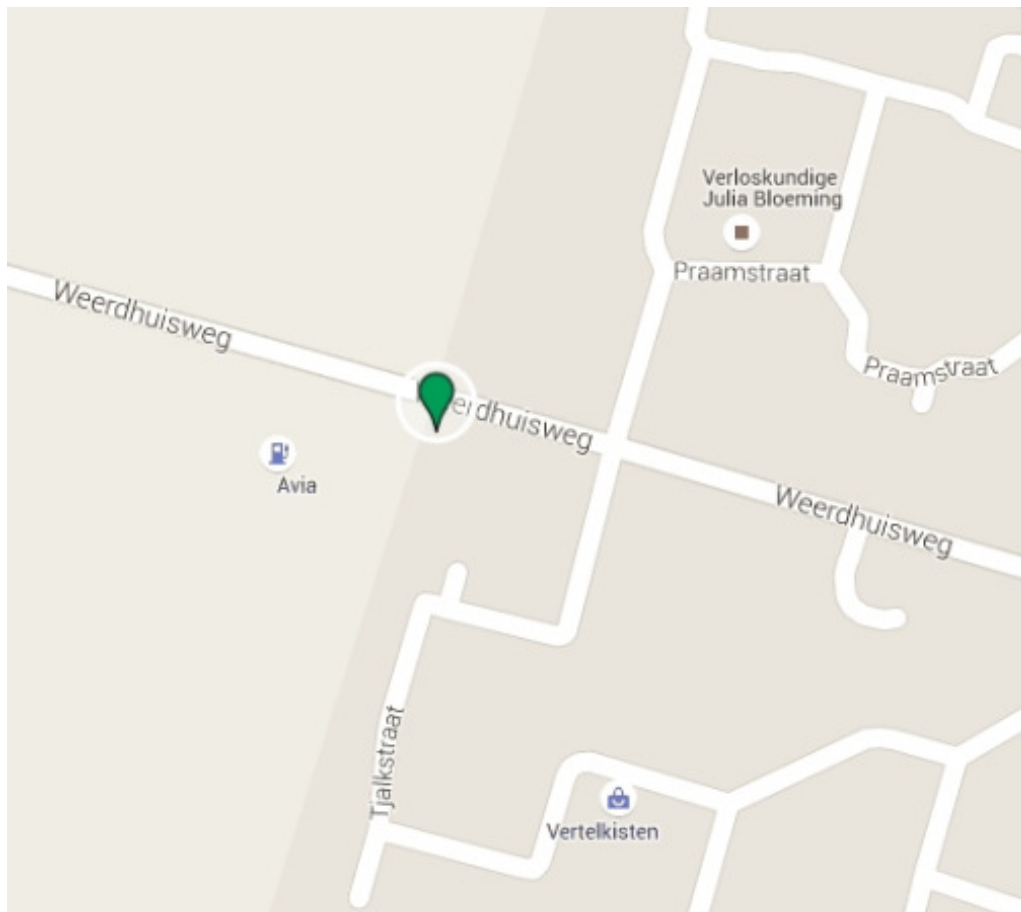


p. Kruising Parallelstraat/ Kanaaldijk Noord

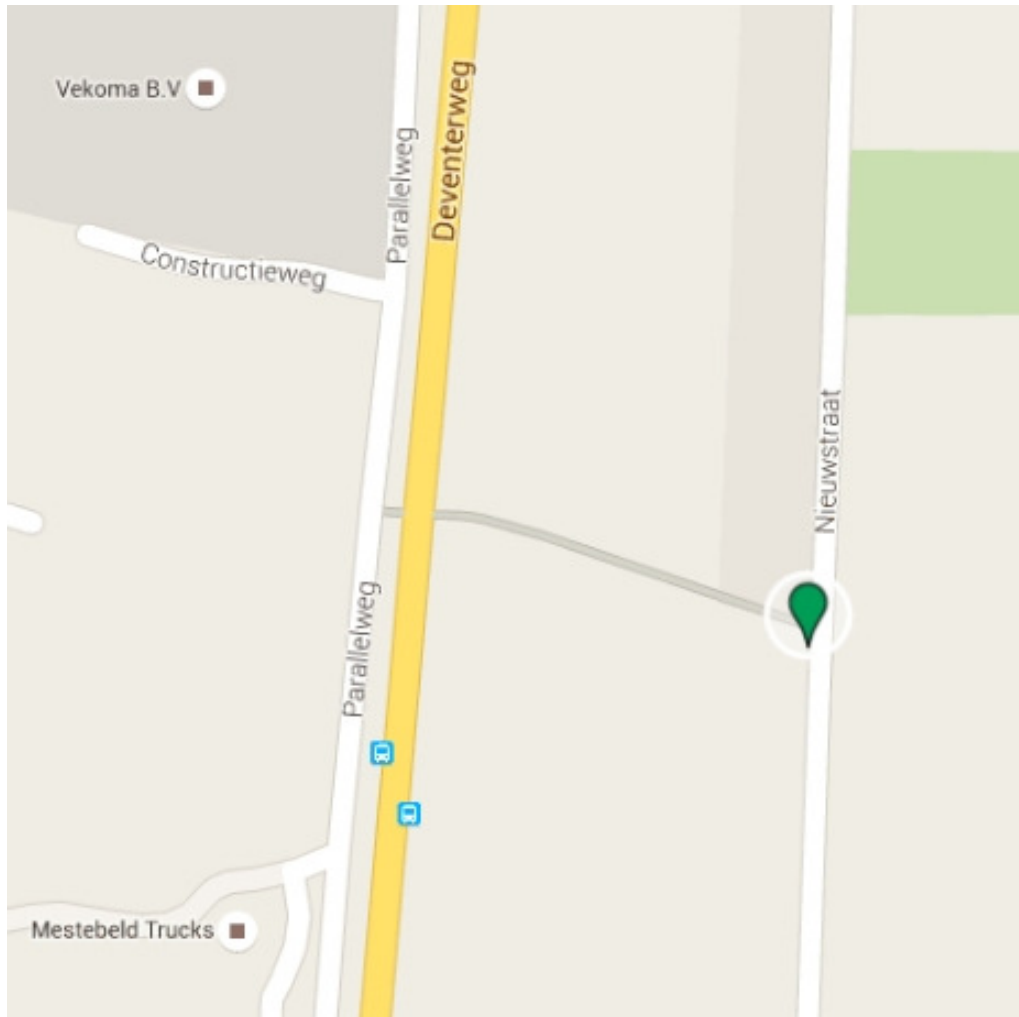




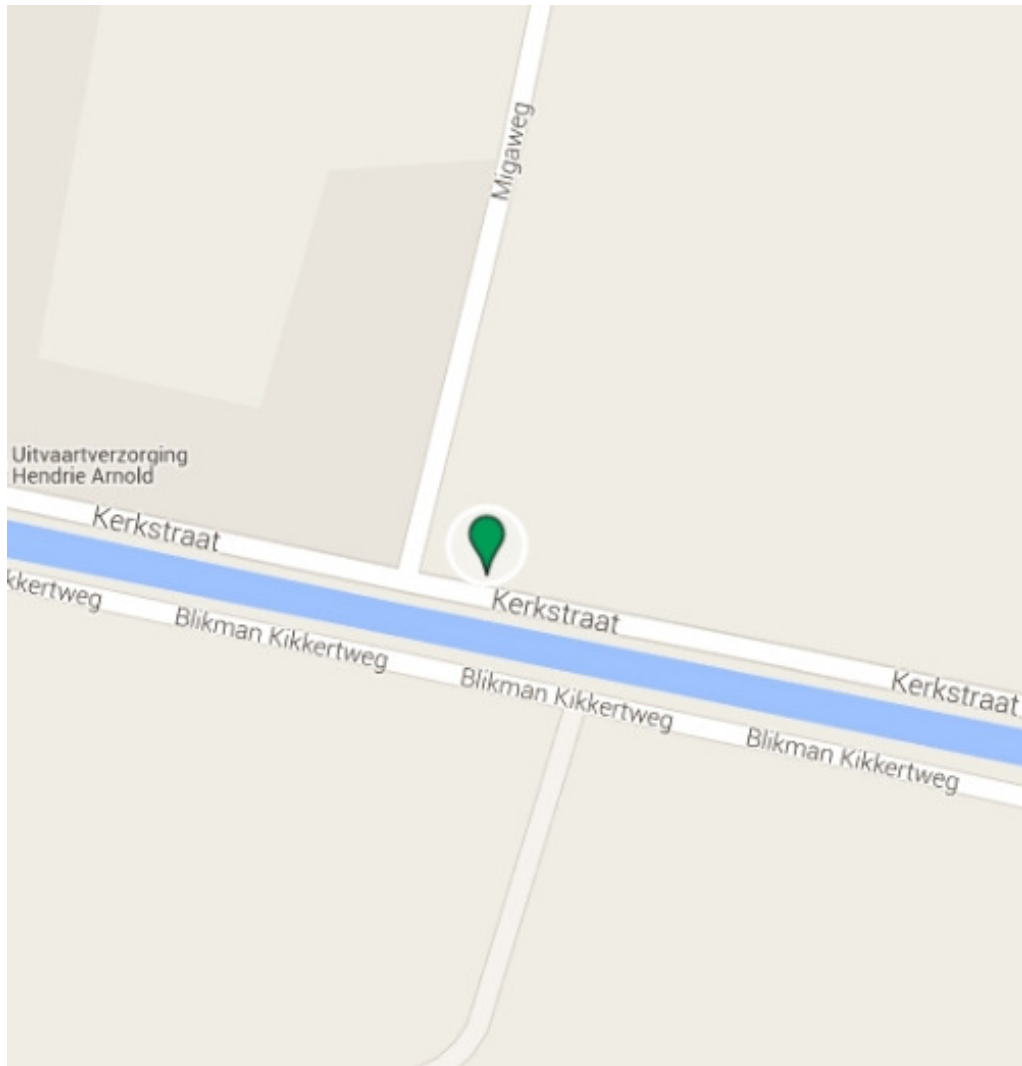
q. Overgang Parallelstraat/ Parallelweg



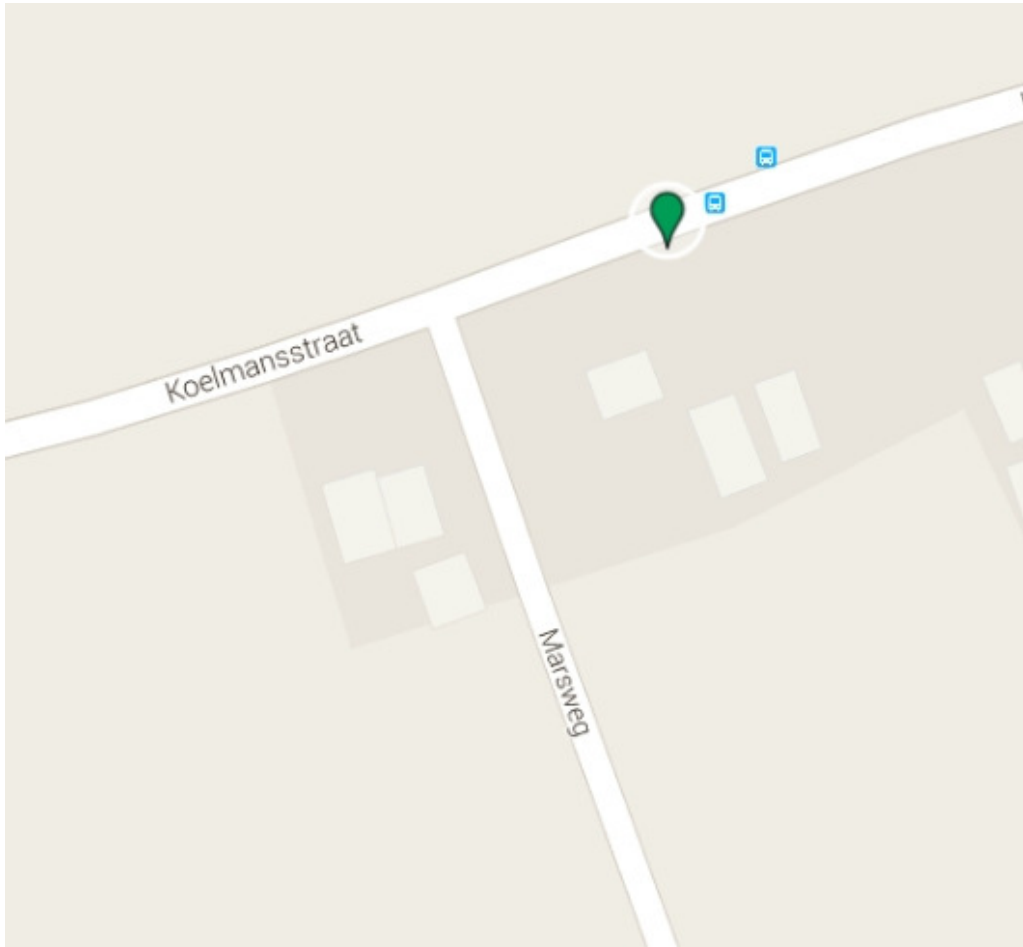
r. Weerdhuisweg t.h.v. bord bebouwde kom



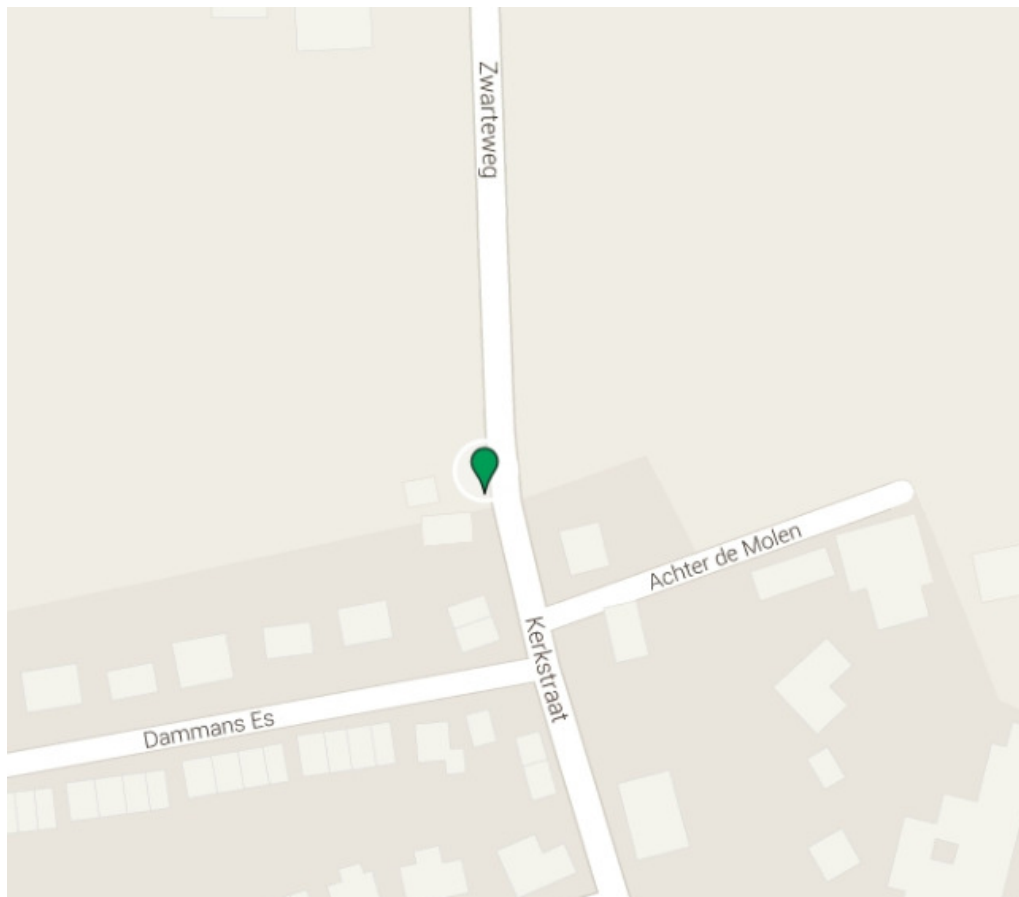
s. Nieuwstraat t.h.v. bord bebouwde kom



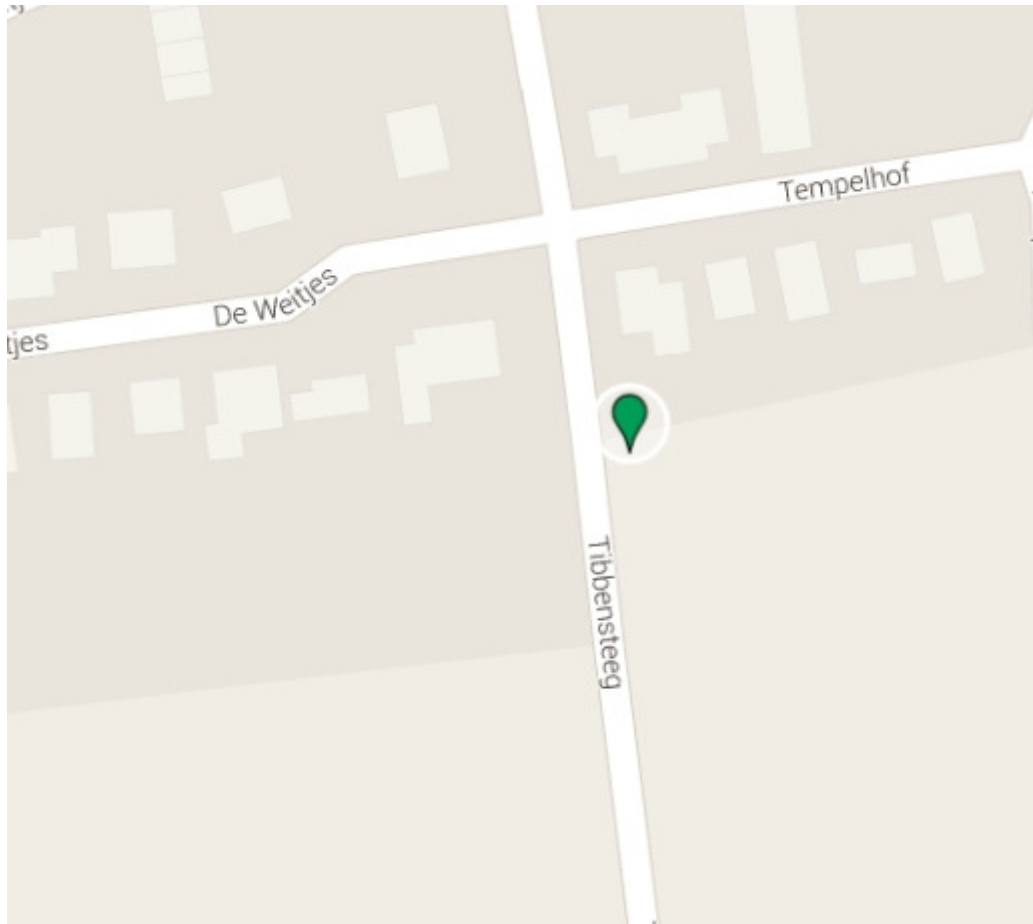
t. Kerkstraat t.h.v. bord bebouwde kom



u. Koelmansstraat t.h.v. bord bebouwde kom



v. Zwarteweg t.h.v. bord bebouwde kom



w. Tibbensteeg t.h.v. bord bebouwde kom