Kaartbijlage 1A: Archeologische bronnenkaart

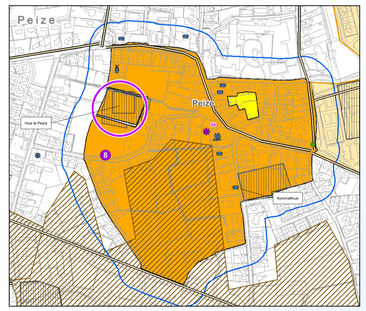

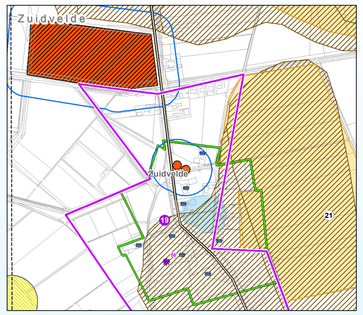

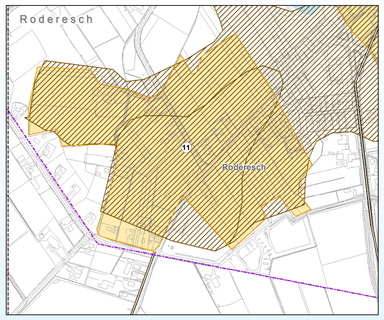

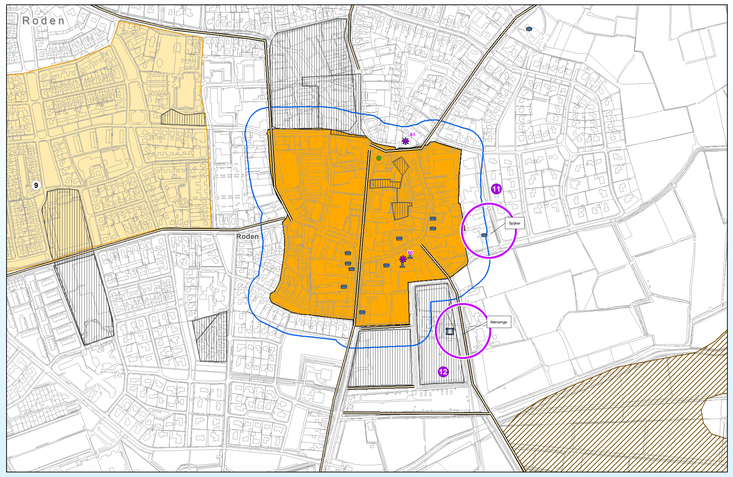

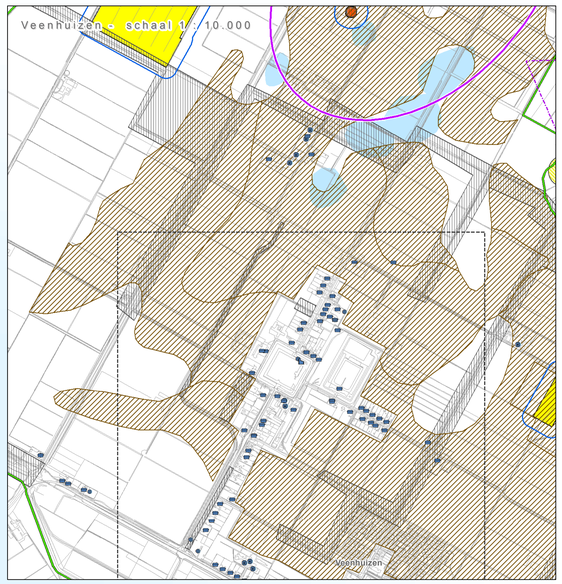

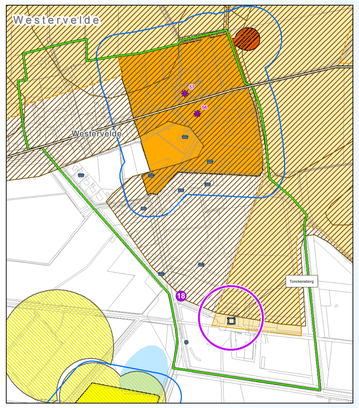

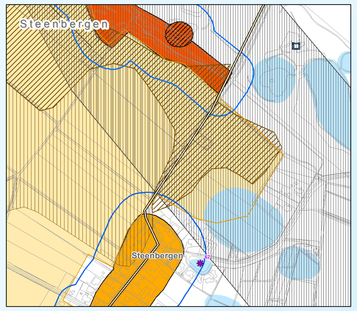

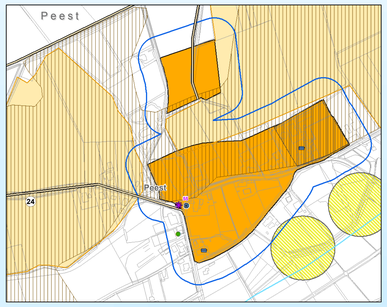

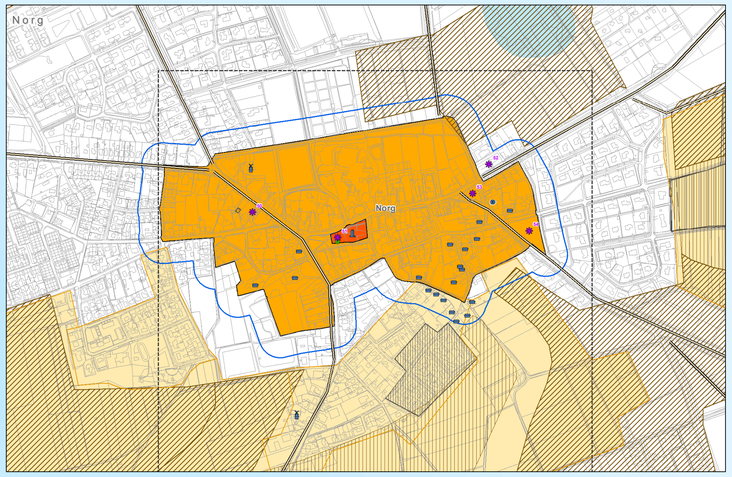

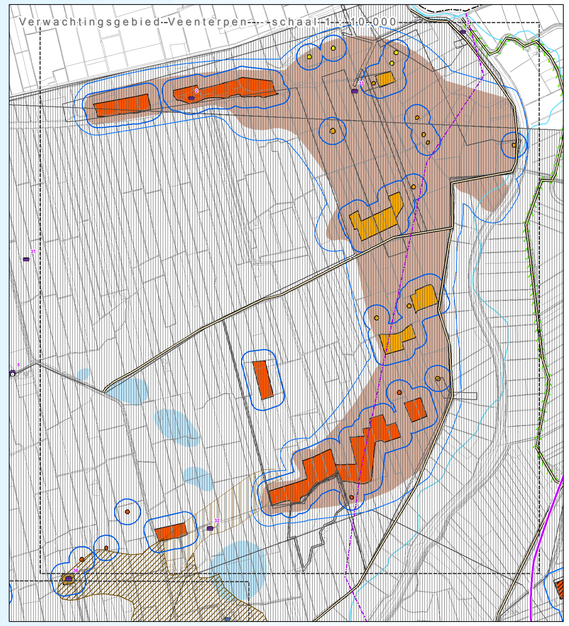

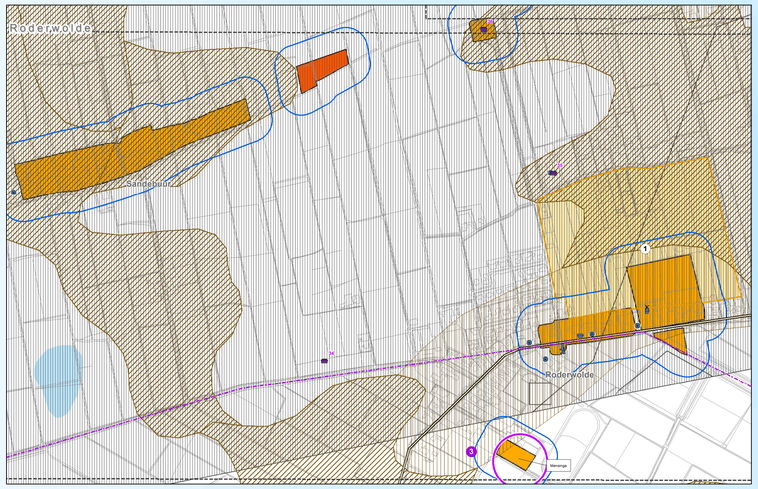

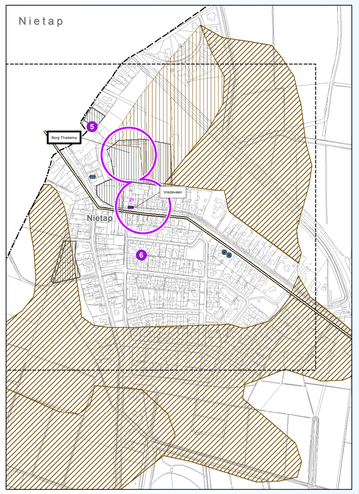

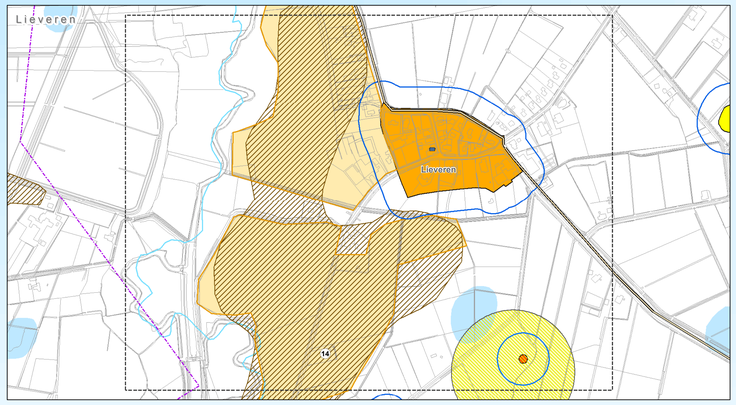

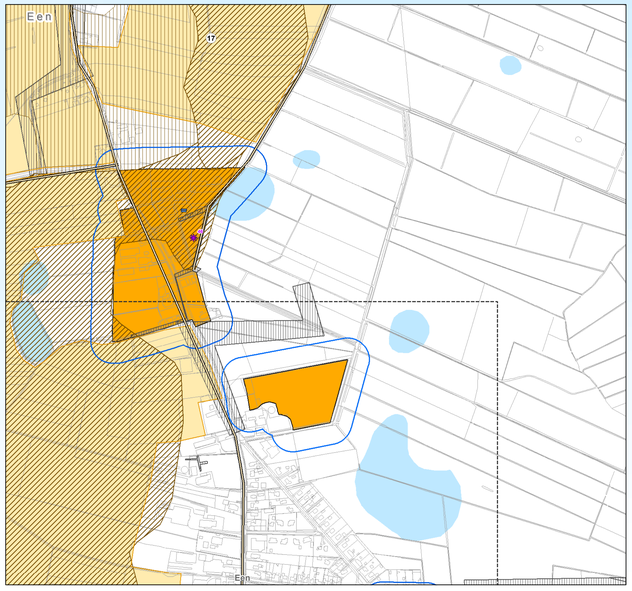

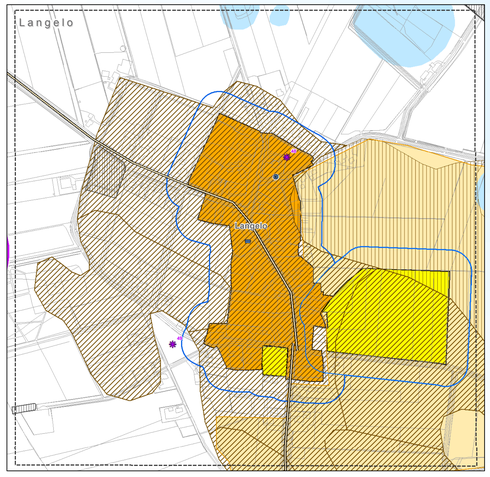

Legenda

Vindplaatsen Historische kaartmateriaal

- Bebouwing
- Poel
- Steenbakkerij
- Watermolen/polderbemaling
- Schans
- Brug
- Brink
- Markegrens
- Wegen / paden
- Dijk

Vindplaatsen Kennisinfrastructuur Cultuurhistorie (KICH)

- Gebouwen: Agrarische gebouwen / woonhuizen / openbare gebouwen
- Kastelen, landhuizen
- Kerk-onderdelen/object
- Kerkelijke gebouwen
- Molens
- Drents Plateau Provinciale monumenten voor 1940
- Overige objecten (Horeca instellingen / liefdadige instellingen / weg- en waterwerken.

Monumenten ARCHIS

- 6555 ABM-terreinnummer
- Terrein van zeer hoge archeologische waarde, beschermd
- Terrein van zeer hoge archeologische waarde
- Terrein van hoge archeologische waarde
- Terrein van archeologische waarde

Overig

- 50 meter buffer

Overig

- Celtic field
- Voorde
- Archeologisch onderzochte terreinen
- WOII monumenten (vlak)
- WOII monumenten (punt)

Landschappelijke eenheden

- Historische essen met nummer
- Ronde tot ovale laagte (inclusief pingoruine)
- Adviesgebied Mesolithicum
- Dunne plaggendekken (<50 cm dik)
- Dikke plaggendekken (>50 cm dik)
- Historische beeklopen

Bijzondere aandachtsgebieden

- Stads- en dorpsgezichten (RCE)
- Verwachtingsgebied veenterpen
- Bijzondere terreinen met nummer

Archeologische bronnenkaart - Gemeente Noordenveld

GEMEENTE NOORDENVELD

ARCADIS EARTH INTEGRATED ARCHAEOLOGY

N

1 : 25.000

0 100 200 400 Meter

versie 2.0 juni 2011