














LEGENDA

	-1.50 - -1.25		-0.25 - 0.00		1.00 - 1.25
	-1.25 - -1.00		0.00 - 0.25		bemalingsgebied
	-1.00 - -0.75		0.25 - 0.50		grens peilgebied
	-0.75 - -0.50		0.50 - 0.75		
	-0.50 - -0.25		0.75 - 1.00		

maaiveldhoogten in meters t.o.v. NAP

PROJECT: PEILBESLUITEN GOEREE-OVERFLAKKEE
 PROJECTNUMMER: 12070110
 DATUM: 22 april 2005
 SCHAAAL: 1 : 30.000
 TEKENINGNUMMER: 3

Opdrachtgever:



WATERSCHAP GOEREE-OVERFLAKKEE
 MIDDELHARNIS

Vervaardigd door:

