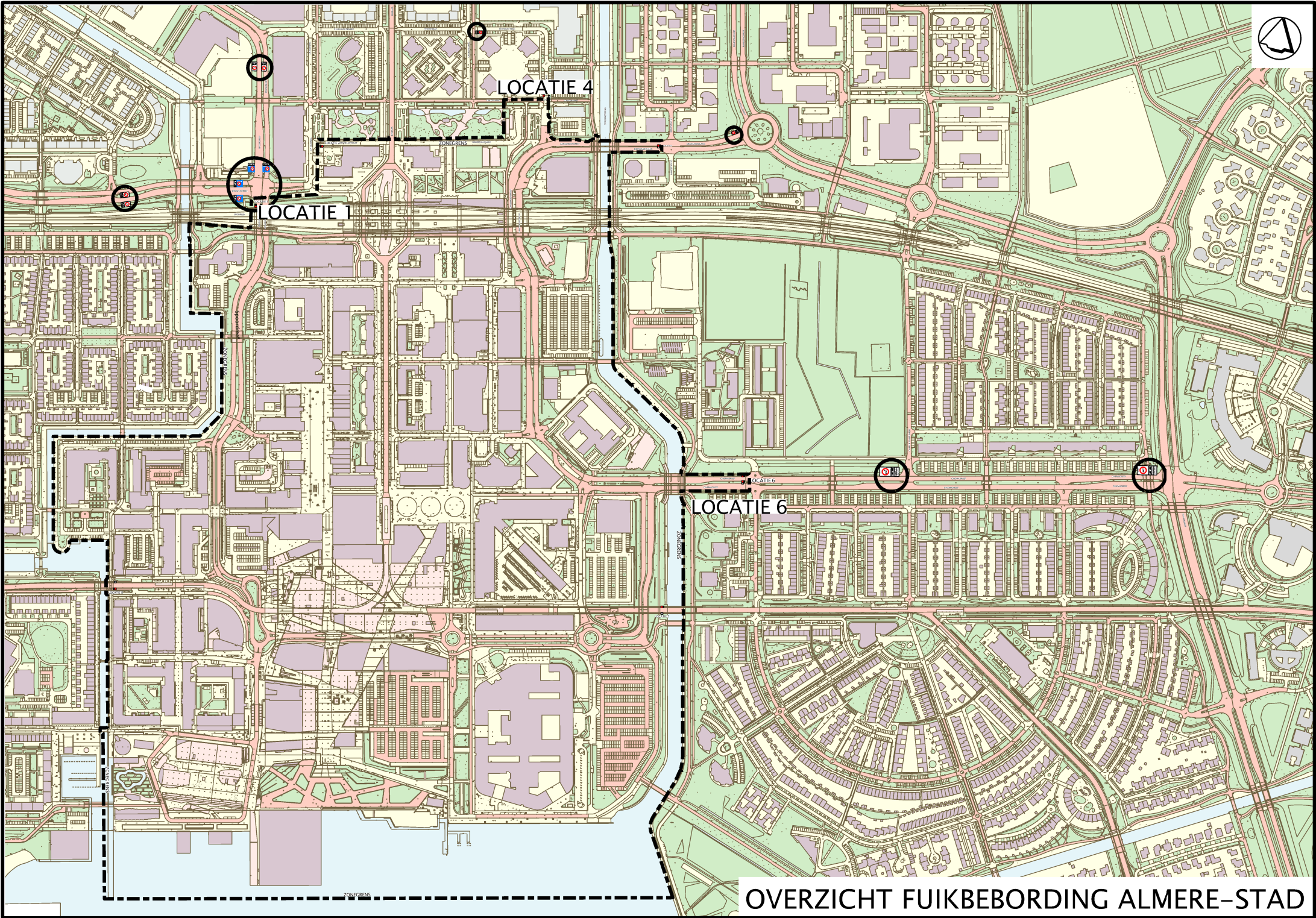
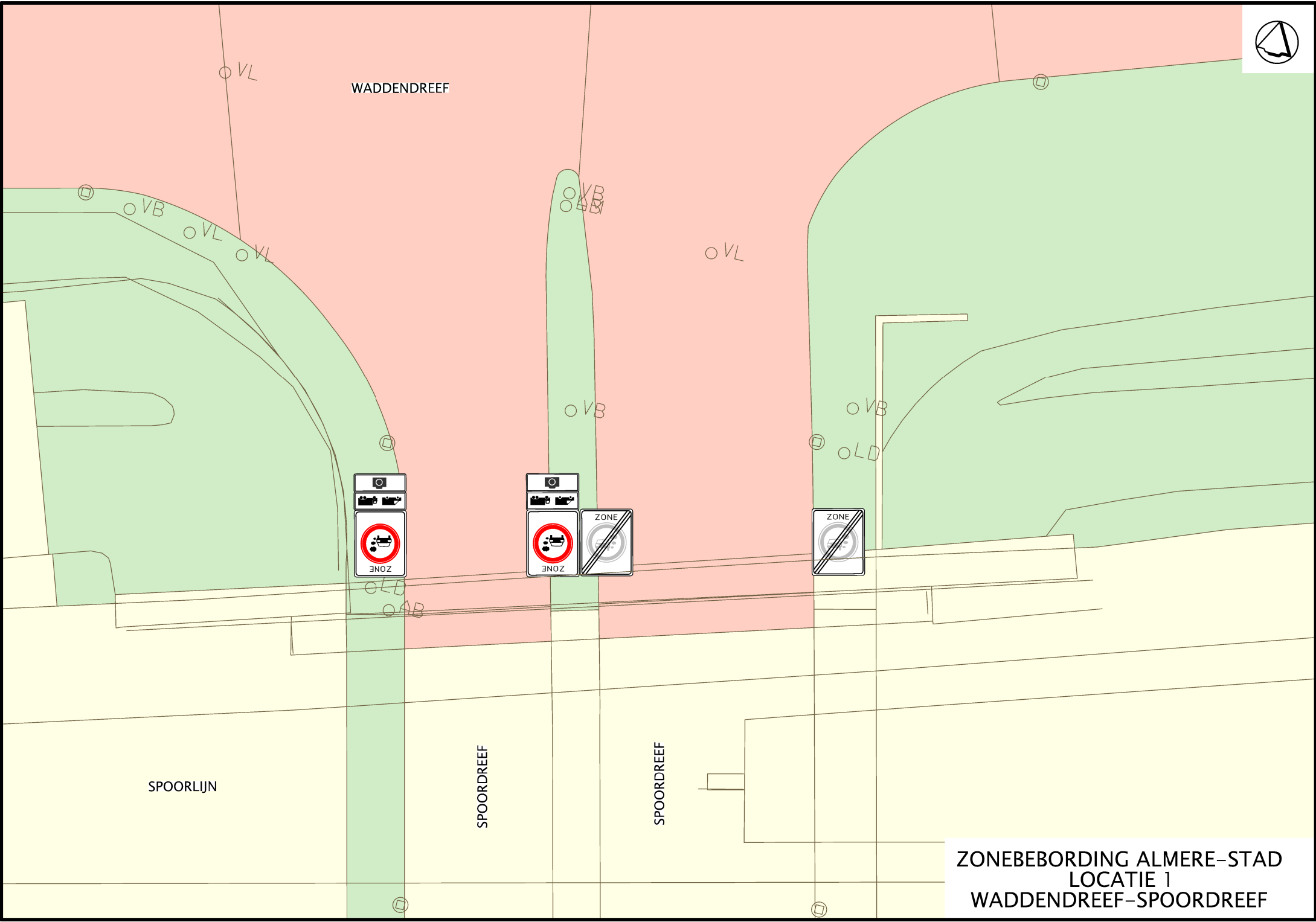


OVERZICHT ZONEBEBORDING ALMERE-STAD



OVERZICHT FUIKBEBORDING ALMERE-STAD



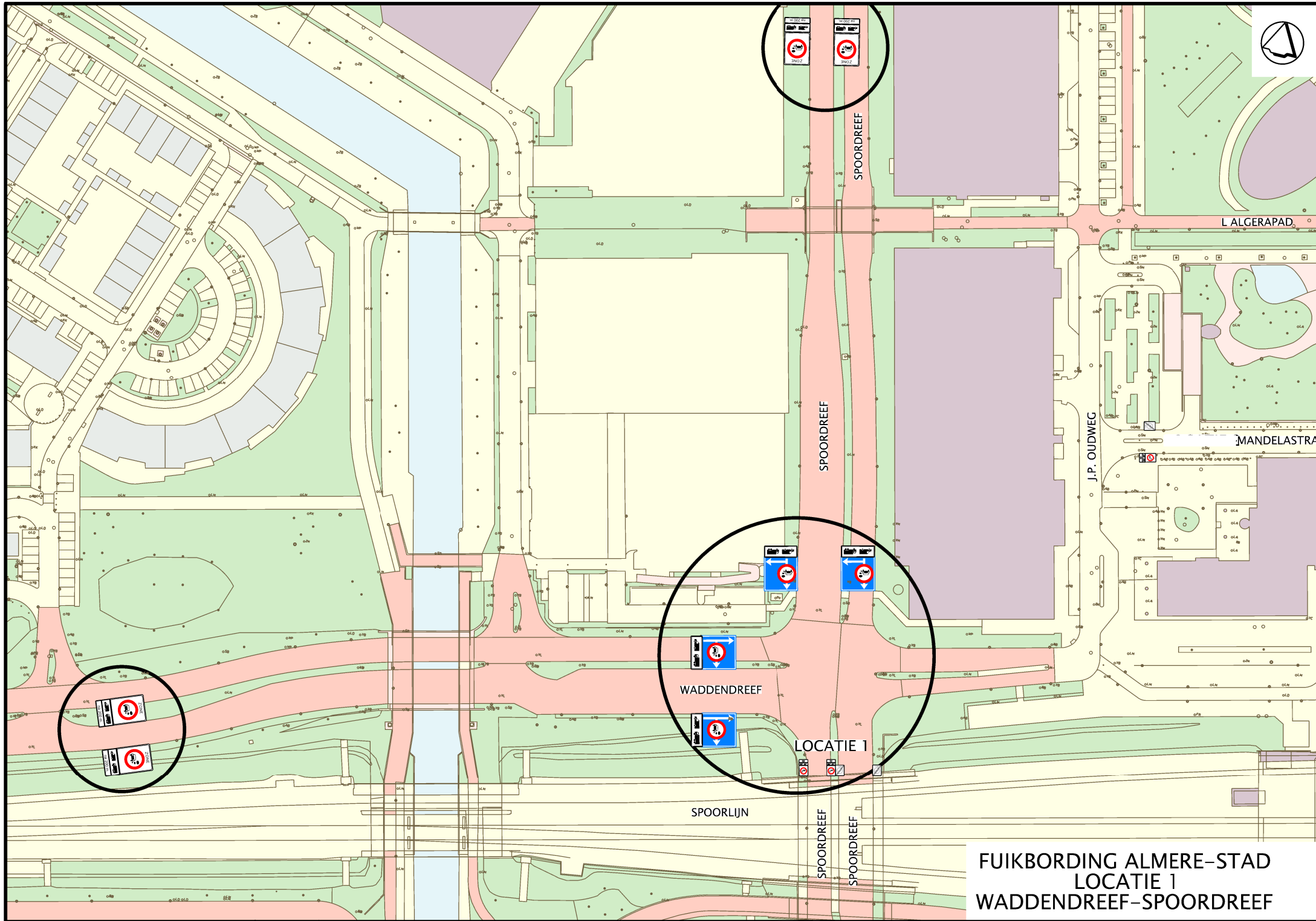
WADDENDREEF

SPOORLIJN

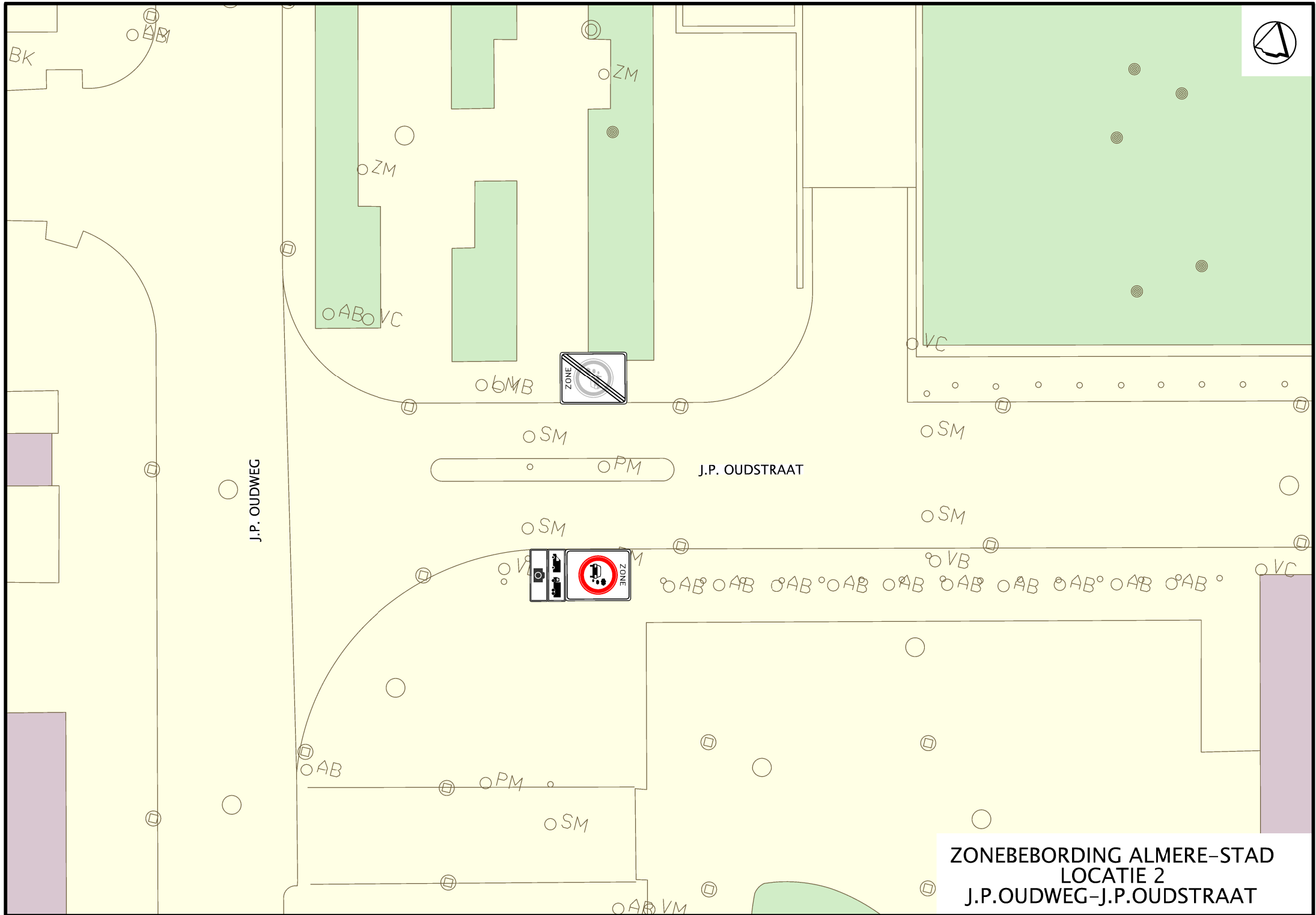
SPOORDREEF

SPOORDREEF

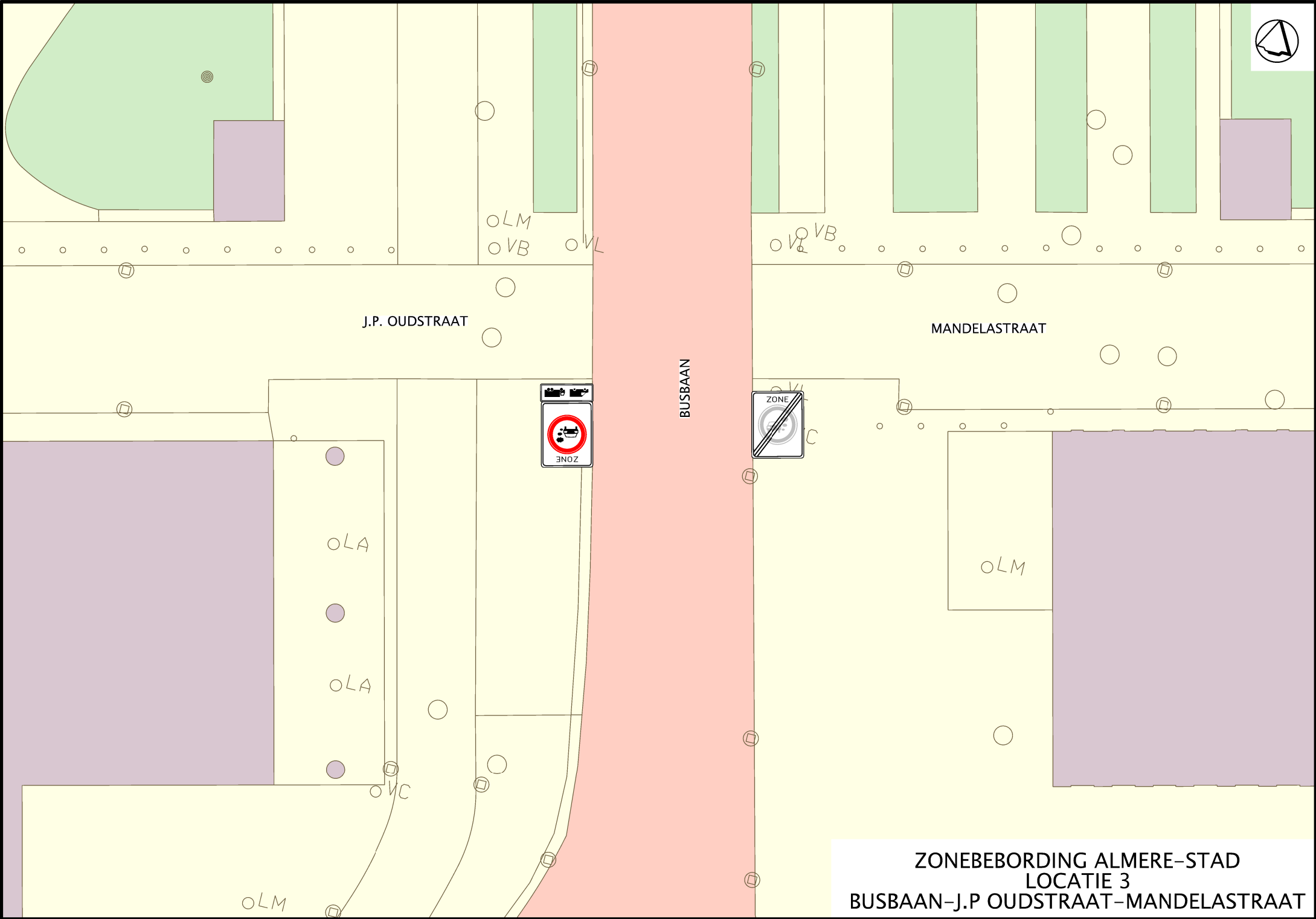
ZONEBEBORDING ALMERE-STAD
LOCATIE 1
WADDENDREEF-SPOORDREEF



FUIKBORDING ALMERE-STAD
LOCATIE 1
WADDENDREEF-SPOORDREEF

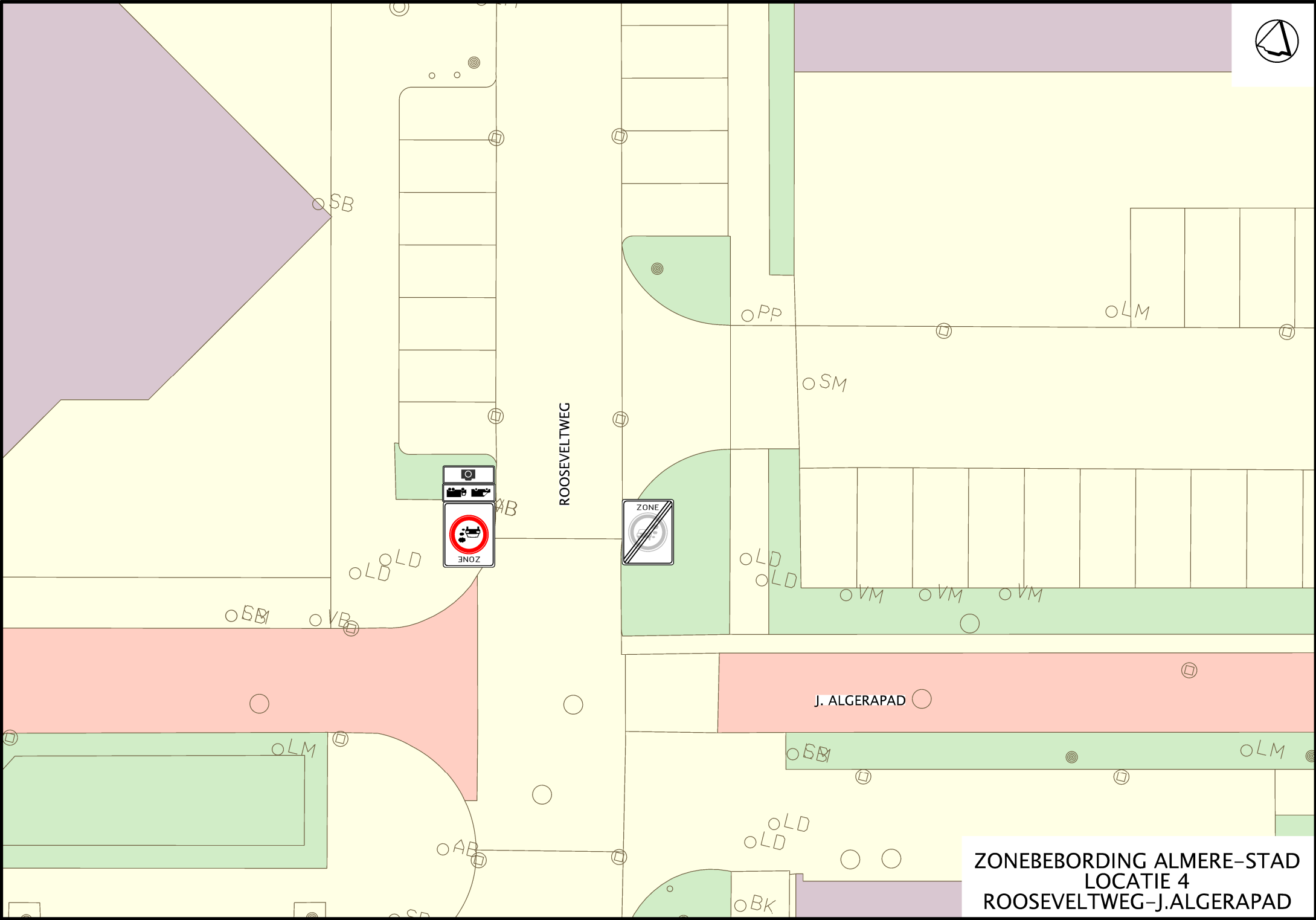


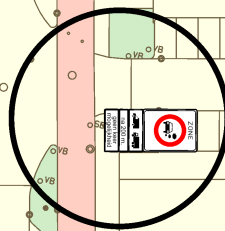
ZONEBEBORDING ALMERE-STAD
LOCATIE 2
J.P. OUDWEG-J.P. OUDSTRAAT



The site plan shows the intersection of Busbaan, J.P. Oudstraat, and Mandelstraat. A red rectangular area is highlighted along Busbaan. The plan includes property boundaries, green spaces, and various traffic signs. A north arrow is in the top right corner.

Zonebeebordingslocatie 3
Busbaan-J.P. Oudstraat-Mandelstraat





ROOSEVELTWEG

CHURCHILLWEG

ROOSEVELTWEG

L ALGERAPAD

LOCATIE 4

J. ALGERAPAD

FUIKBEBORDING ALMERE-STAD
LOCATIE 4
ROOSEVELTWEG-J.ALGERAPAD



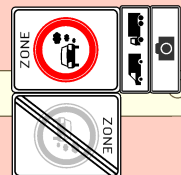
RANDSTAD 21

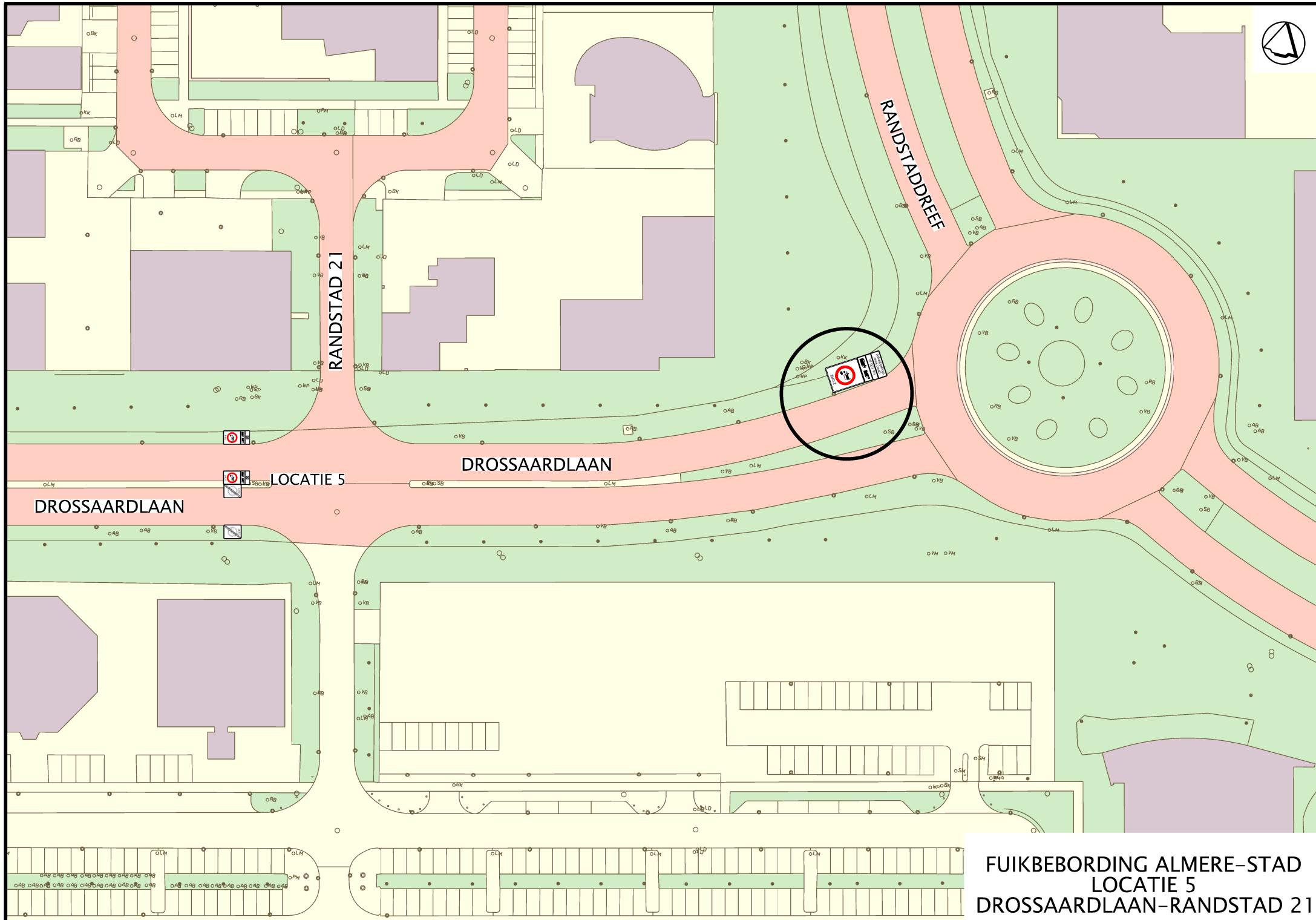
DROSSAARDLAAN

DROSSAARDLAAN

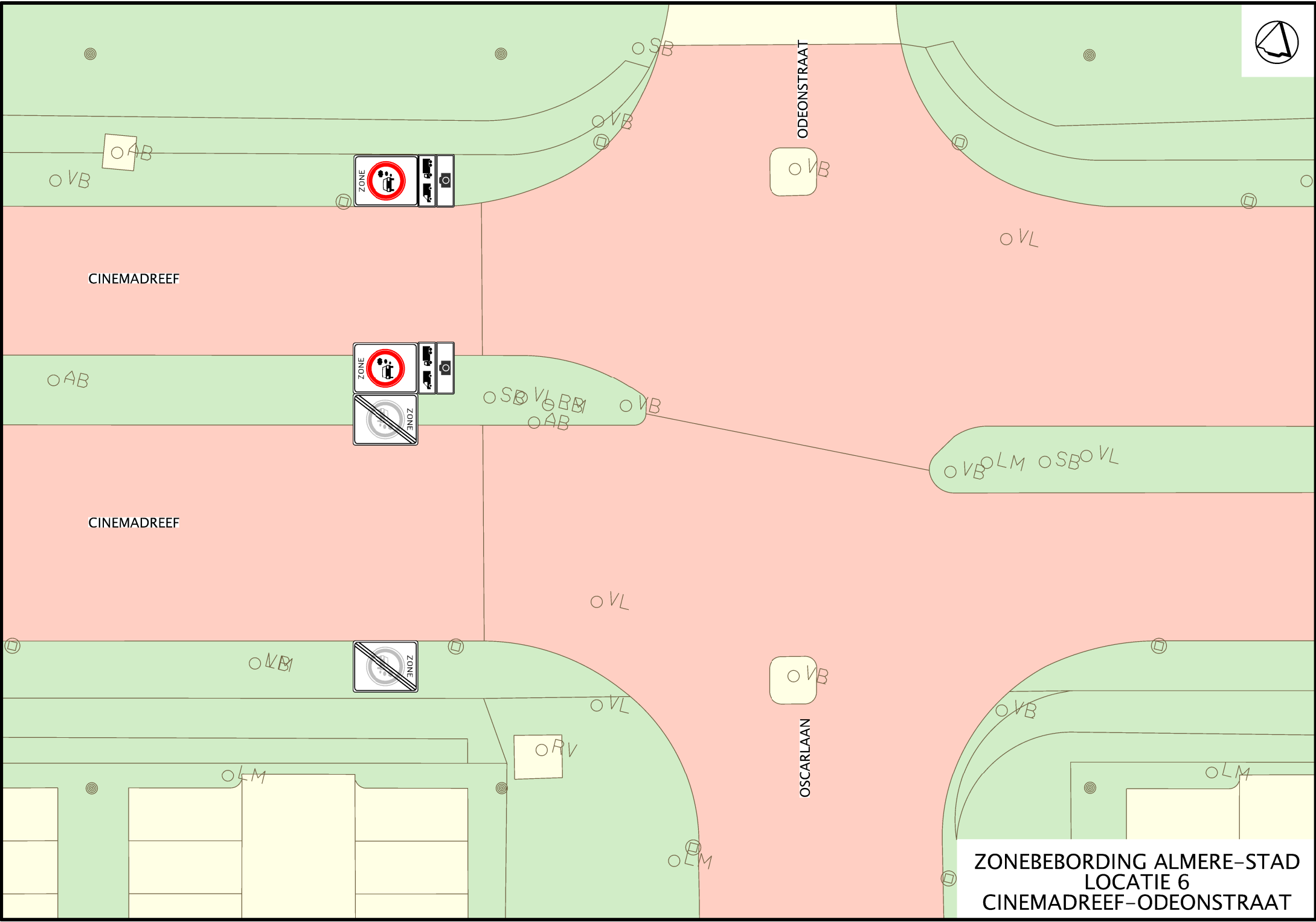
RANDSTAD 20

ZONEBEBORDING ALMERE-STAD
LOCATIE 5
DROSSAARDLAAN-RANDSTAD 21

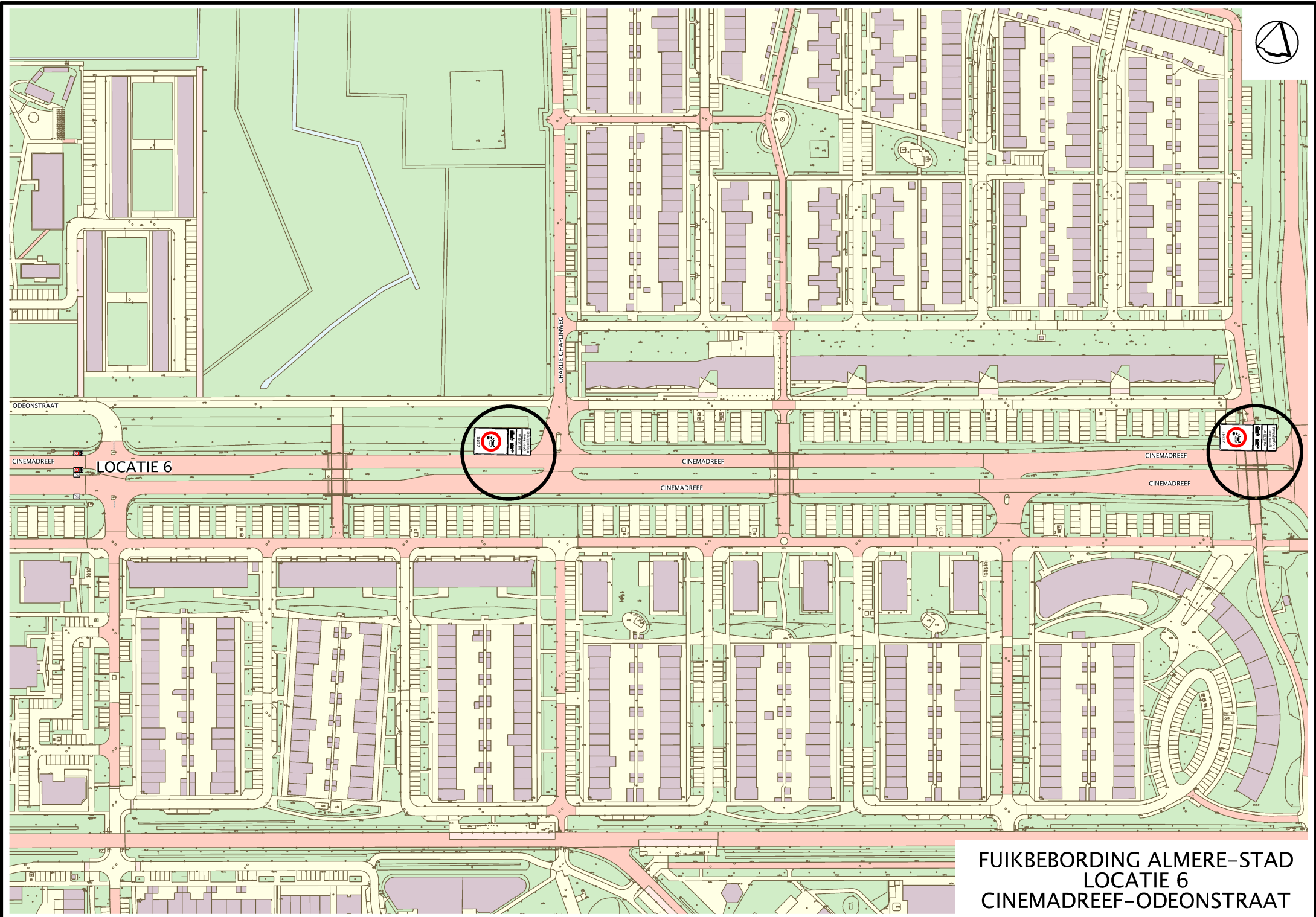




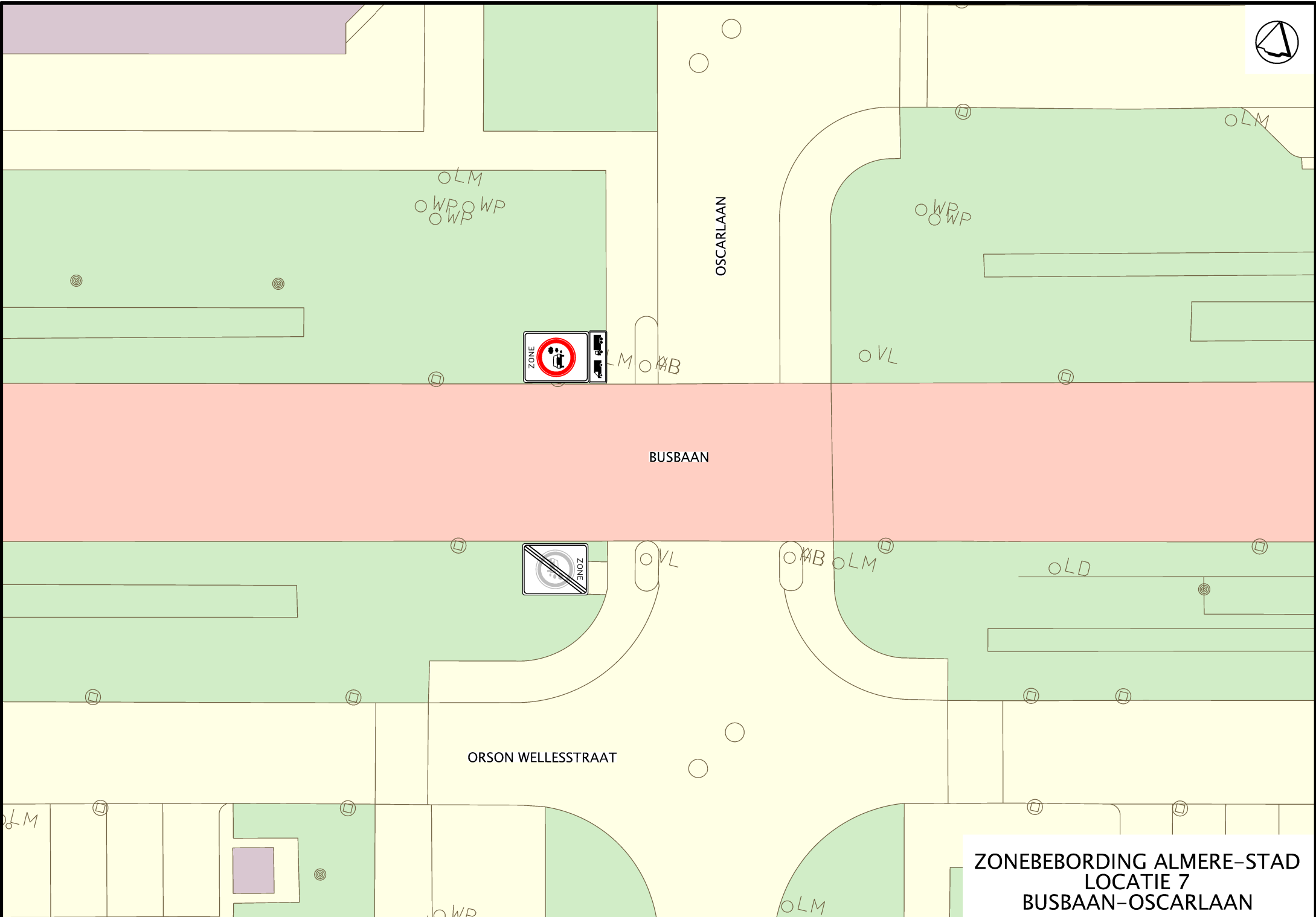
FUIKBEBORDING ALMERE-STAD
LOCATIE 5
DROSSAARDLAAN-RANDSTAD 21



ZONEBEBORDING ALMERE-STAD
LOCATIE 6
CINEMADREEF-ODEONSTRAAT



FUIKBEBORDING ALMERE-STAD
LOCATIE 6
CINEMADREEF-ODEONSTRAAT

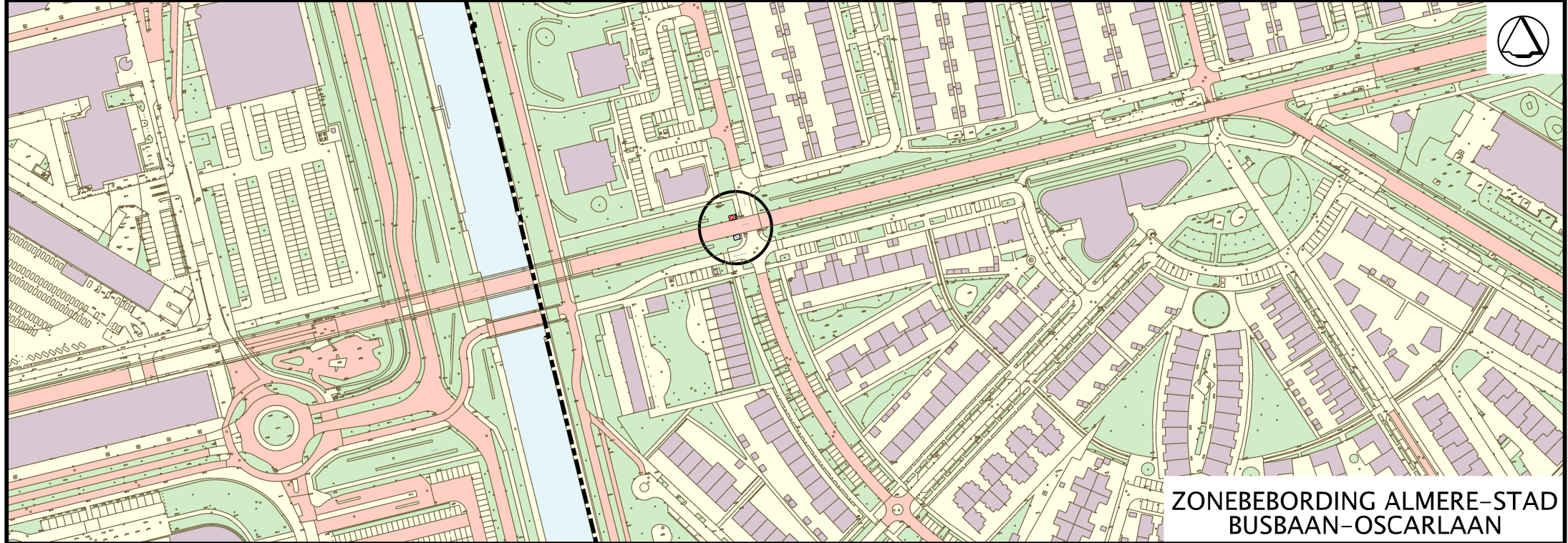
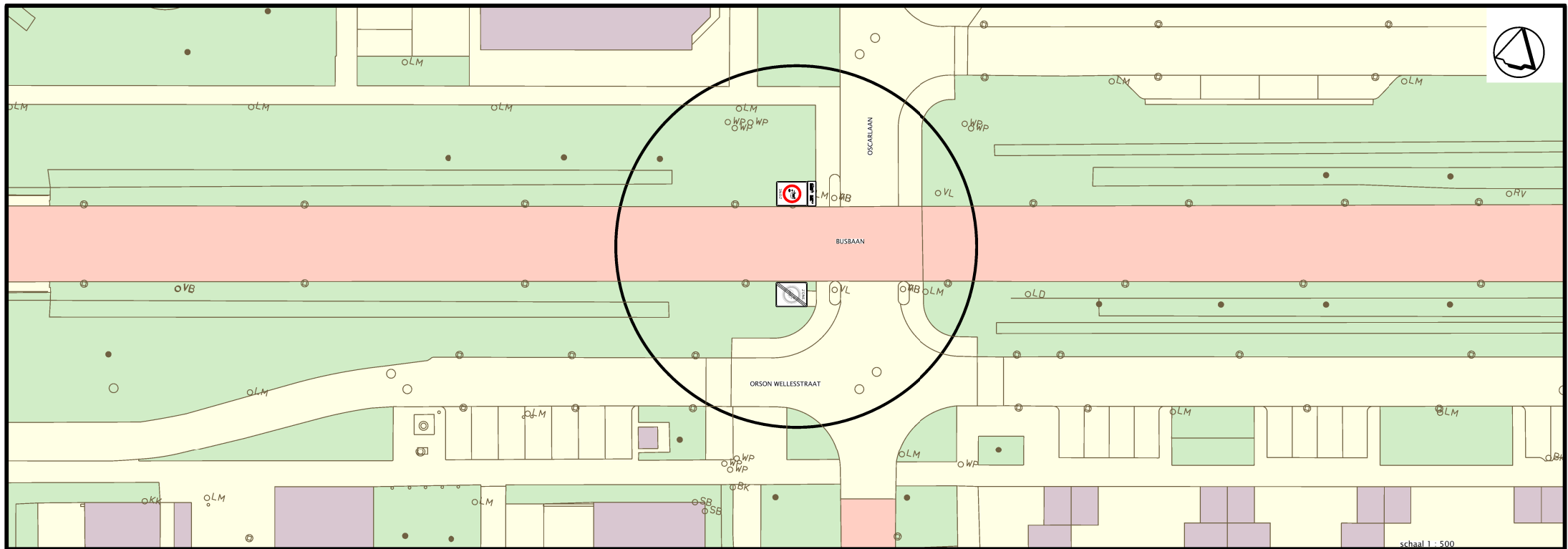


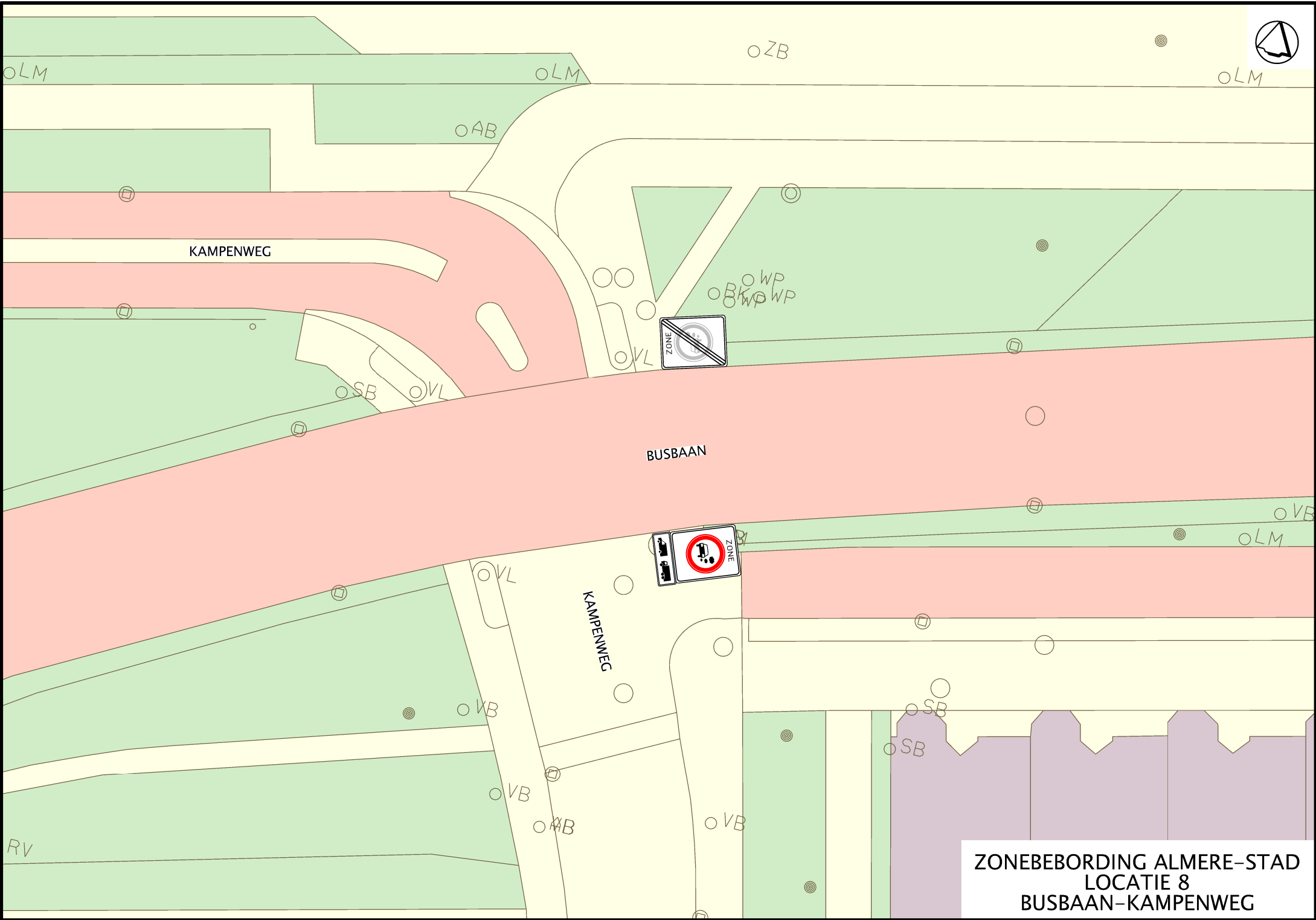
BUSBAAN

OSCARLAAN

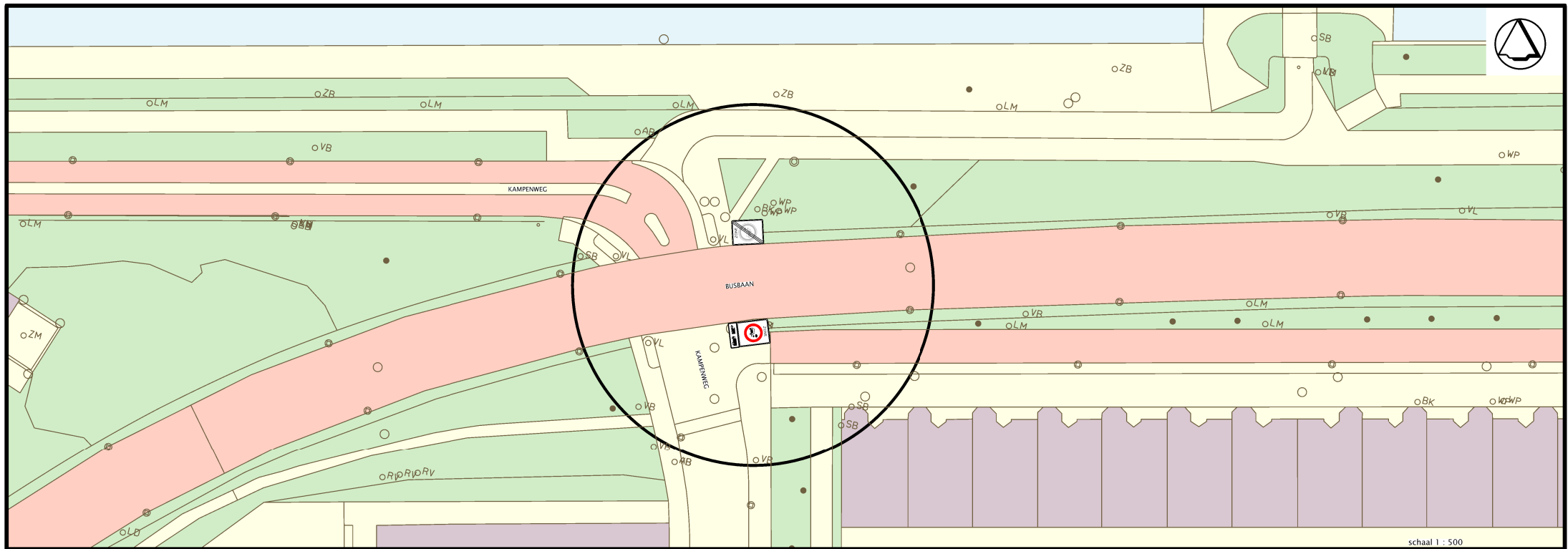
ORSON WELLESSTRAAT

ZONEBEBORDING ALMERE-STAD
LOCATIE 7
BUSBAAN-OSCARLAAN

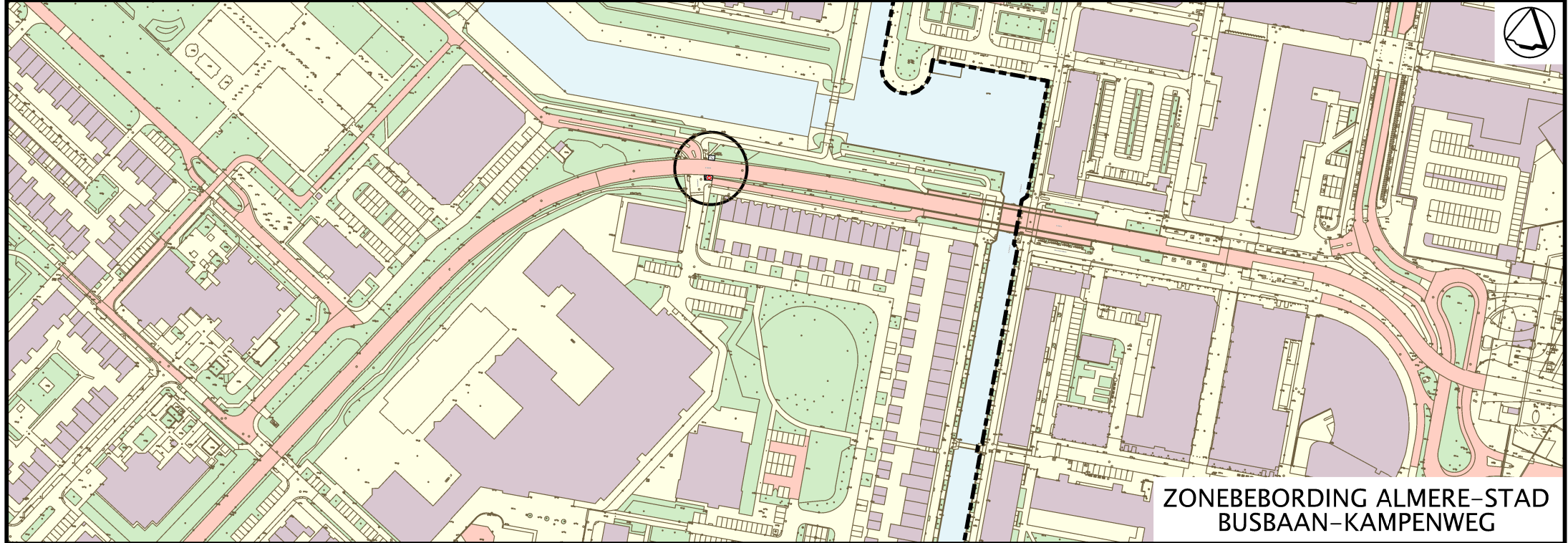




ZONEBEBORDING ALMERE-STAD
LOCATIE 8
BUSBAAN-KAMPENWEG



schaal 1 : 500



ZONEBEBORDING ALMERE-STAD
BUSBAAN-KAMPENWEG

schaal 1 : 2500

09-12-2025