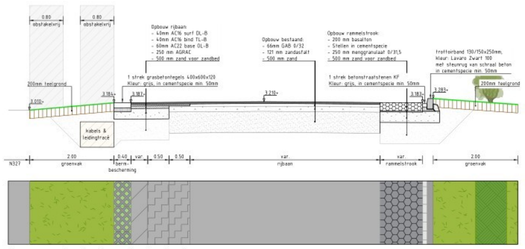

Doorsnede A-A - Oudenhof
Schaal 1:50

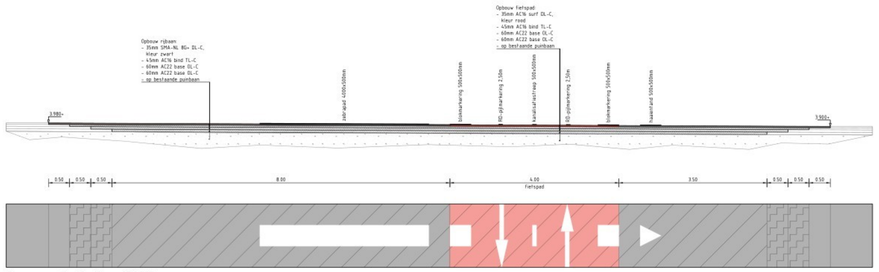

Doorsnede B-B - N327
Schaal 1:50

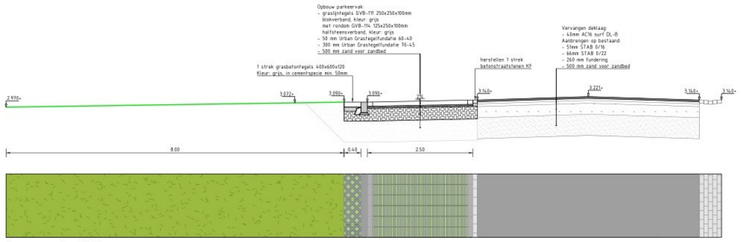

Doorsnede K-K
Schaal 1:50

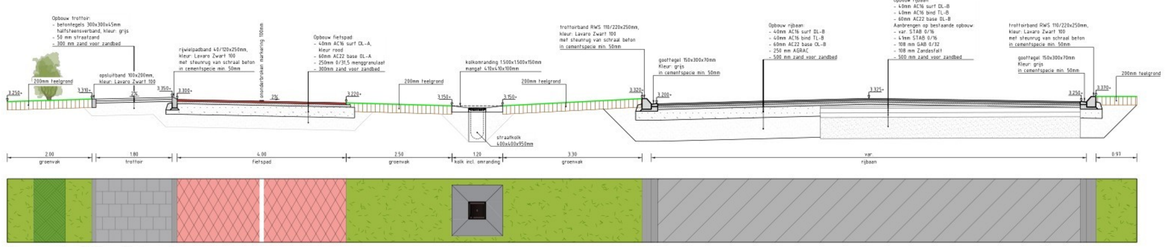

Doorsnede C-C - fietspad
Schaal 1:50

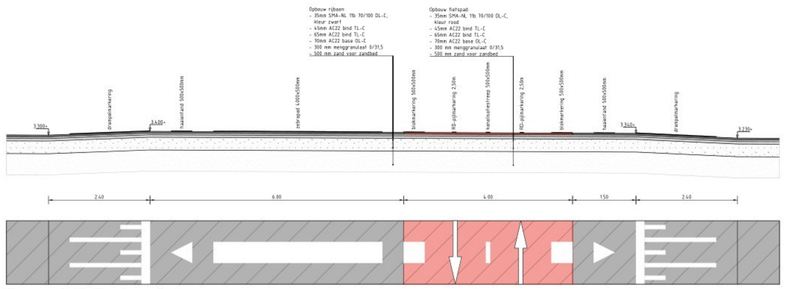

Doorsnede D-D - Laageinde
Schaal 1:50

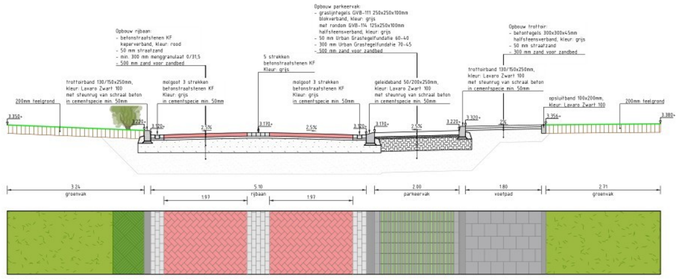

Doorsnede E-E - Laan van Leeuwenstein
Schaal 1:50

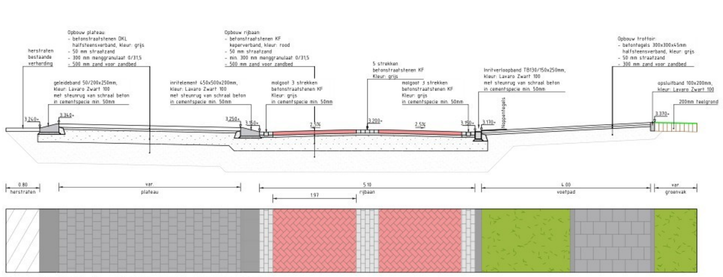

Doorsnede F-F - Laan van Leeuwenstein
Schaal 1:50

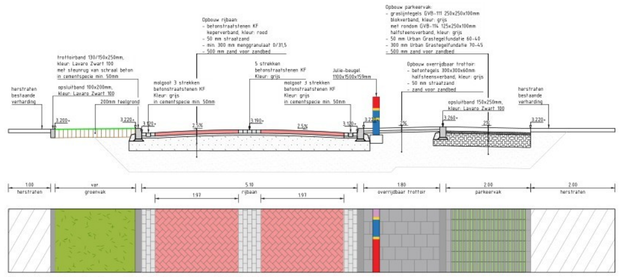

Doorsnede G-G - Laan van Leeuwenstein
Schaal 1:50

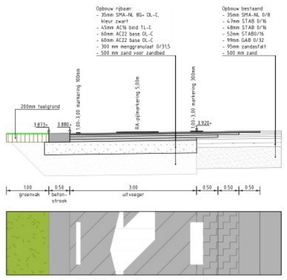

Doorsnede H-H - uitvoeger N327
Schaal 1:50

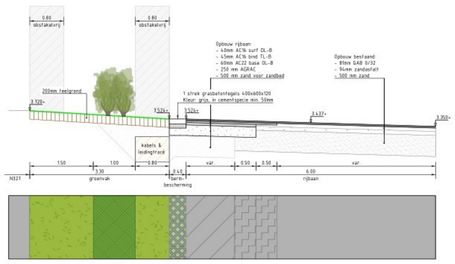

Doorsnede I-I - Oudenhof
Schaal 1:50

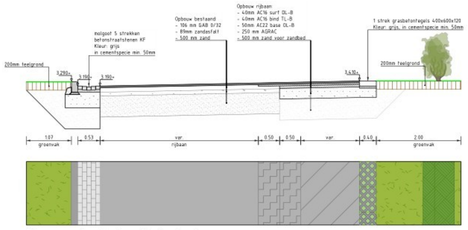

Doorsnede J-J - Oudenhof
Schaal 1:50

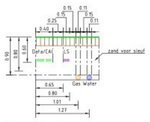

Principedetail kabels en leidingen tracé
Schaal 1:50

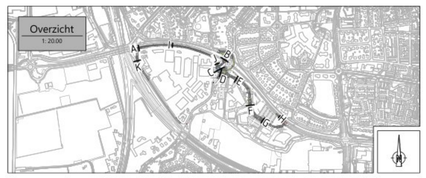

Basisgegevens

- Ondergrond gebouw : GWR2803-001 BGT
- Kadastrale ondergrond : GWT2803-002 kadastrale grenzen
- Ondergrond terrein : 25W0089_UO_ONT
- Inmeting terrein : 25W0089_ONG_INM
- KLIC-melding : 25W0089_2001_ONG_KLIC
- F&V-Quickscan : Quickscan flora en fauna Reconstructie rotonde N327 Laageinde-Laan van Leeuwenstein Geldermalsen d.d. 24-07-2025

Algemene opmerkingen

- Meten in m, tenzij anders vermeld
- Hoogtepunten in meters t.o.v. N.A.P., tenzij anders vermeld
- Diameters in mm, tenzij anders vermeld
- Alle afwijkingen t.o.v. tekening dienen horizontal schriftelijk gemeld te worden aan de directie

Versienr.	Auteur	Omschrijving wijziging	Datum	Goedgekeurd door
C01	[redacted]	Dwarsprofielen in concept opgeneld	14-11-2025	[redacted]

Opdrachtgever
Gemeente West Betuwe

Tekeningnummer
25W0089_UO_DP_C01

Projectomschrijving
Reconstructie Laan van Leeuwenstein - N327

Onderdeel
Uitvoeringsontwerp - dwarsprofielen

Von Doorn

Schaal		Blad 1 van 1	
Contact	: [redacted]	Datum uitgifte	: 14-11-2025
Projectnummer	: 25W0089	Formaat	: A0
Documentstatus	: Concept	Getekend	: [redacted]
Documentsoort	: Tekening	Gecontroleerd	: [redacted]

TER BESPREKING CONCEPT

Versie bewerkt/opgeslagen 1988-2025 © Von Doorn Advies B.V. (KvK 30159161)