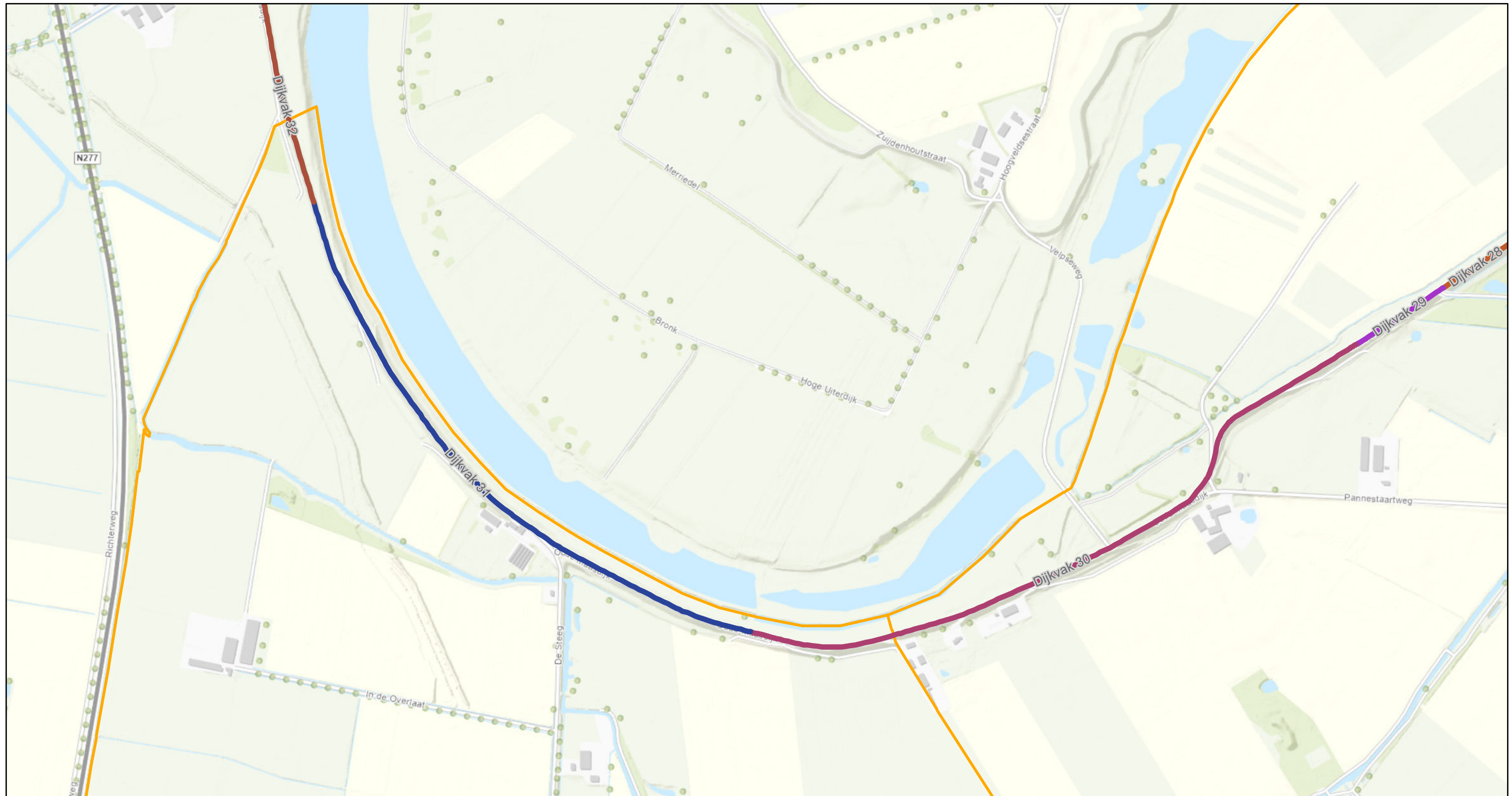








Overzichtskaart_Maashorst

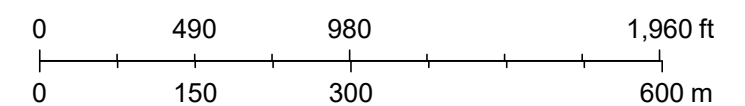


19-5-2025, 15:24:06

Dijkvakindeling VO

	28		31		Gemeentegrenzen
	29		32		Topo
	30				

1:7,285



Esri Nederland, Community Map Contributors