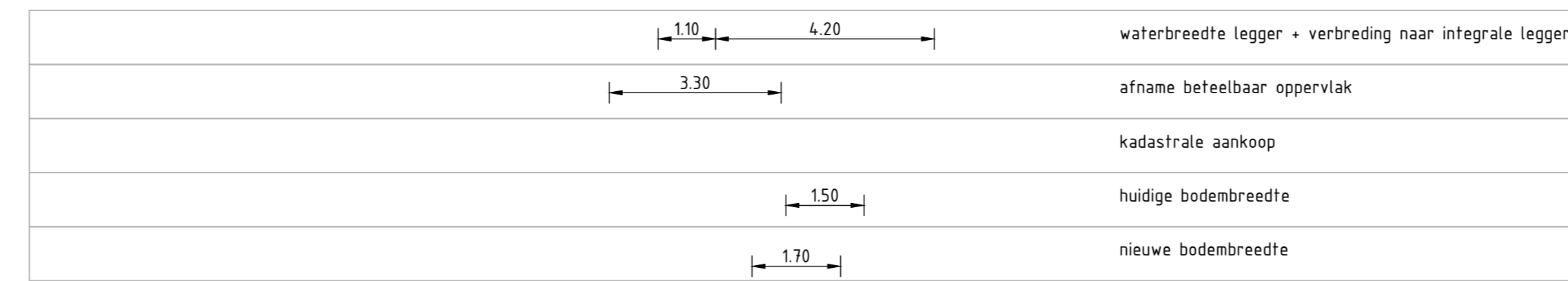


Hoeveelheden bij A-09	
Omschrijving	m3/m1
Ontgraven	3.39 m2
Sib	0.85 m2

Dwarsprofiel A-09 bij metring 450
Schaal 1:100

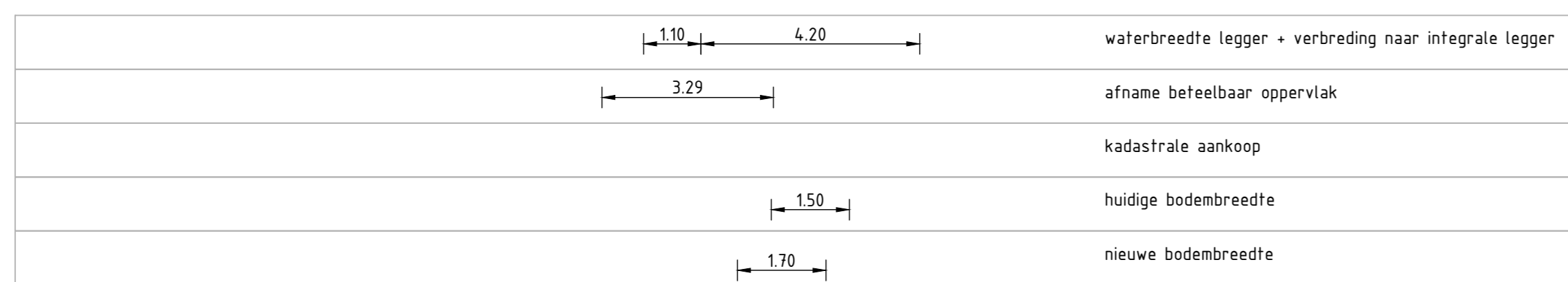
Hoogte	-1.000	-1.100	-1.120	-1.130	-1.140	-1.150	-1.160	-1.170	-1.180	-1.190	-1.200	-1.210	-1.220	-1.230	-1.240	-1.250	-1.260	-1.270	-1.280	-1.290	-1.300	
Afstand	0.000	4.100	2.844	1.100	0.800	0.600	0.400	0.200	0.100	0.050	0.025	0.0125	0.00625	0.003125	0.0015625	0.00078125	0.000390625	0.0001953125	0.00009765625	0.000048828125	0.0000244140625	0.00001220703125



Hoeveelheden bij A-13	
Omschrijving	m3/m1
Ontgraven	2.95 m2
Sib	0.89 m2

Dwarsprofiel A-13 bij metring 650
Schaal 1:100

Hoogte	-1.000	-1.100	-1.200	-1.300	-1.400	-1.500	-1.600	-1.700	-1.800	-1.900	-2.000	-2.100	-2.200	-2.300	-2.400	-2.500	-2.600	-2.700	-2.800	-2.900	-3.000
Afstand	0.000	1.100	0.600	0.500	0.400	0.300	0.200	0.100	0.050	0.025	0.0125	0.00625	0.003125	0.0015625	0.00078125	0.000390625	0.0001953125	0.00009765625	0.000048828125	0.0000244140625	0.00001220703125



Hoeveelheden bij A-10	
Omschrijving	m3/m1
Ontgraven	4.33 m2
Sib	0.81 m2

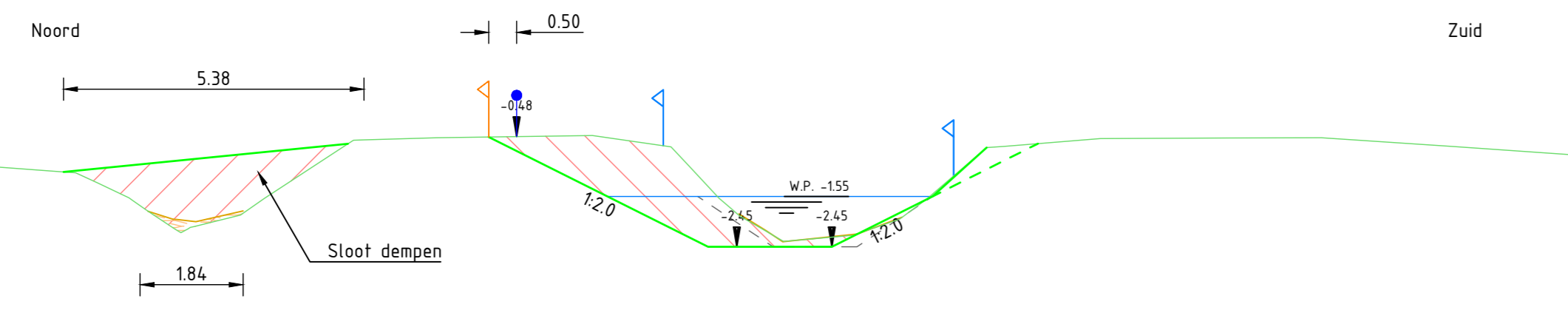
Dwarsprofiel A-10 bij metring 500
Schaal 1:100

Hoogte	-1.000	-1.100	-1.150	-1.200	-1.250	-1.300	-1.350	-1.400	-1.450	-1.500	-1.550	-1.600	-1.650	-1.700	-1.750	-1.800	-1.850	-1.900	-1.950	-2.000	-2.050	-2.100	-2.150	-2.200	-2.250	-2.300	-2.350	-2.400	-2.450	-2.500	-2.550	-2.600	-2.650	-2.700	-2.750	-2.800	-2.850	-2.900	-2.950	-3.000																																																																																																																																																																																																																																																							
Afstand	0.000	4.000	3.000	2.000	1.500	1.000	0.750	0.500	0.375	0.250	0.1875	0.125	0.09375	0.0625	0.046875	0.035	0.02625	0.019375	0.01425	0.0106875	0.008015625	0.00601171875	0.0045078125	0.00338125	0.0025359375	0.001901875	0.00142640625	0.00106953125	0.000802145625	0.00060159375	0.0004511953125	0.0003384421875	0.0002538315625	0.0001903734375	0.0001427790625	0.00010708421875	0.00008031315625	0.000060231875	0.00004517390625	0.000033884421875	0.00002538315625	0.00001903734375	0.00001427790625	0.000010708421875	0.000008031315625	0.0000060231875	0.000004517390625	0.0000033884421875	0.000002538315625	0.000001903734375	0.000001427790625	0.0000010708421875	0.0000008031315625	0.00000060231875	0.0000004517390625	0.00000033884421875	0.0000002538315625	0.0000001903734375	0.0000001427790625	0.00000010708421875	0.00000008031315625	0.000000060231875	0.00000004517390625	0.000000033884421875	0.00000002538315625	0.00000001903734375	0.00000001427790625	0.000000010708421875	0.000000008031315625	0.0000000060231875	0.000000004517390625	0.0000000033884421875	0.000000002538315625	0.000000001903734375	0.000000001427790625	0.0000000010708421875	0.0000000008031315625	0.00000000060231875	0.0000000004517390625	0.00000000033884421875	0.0000000002538315625	0.0000000001903734375	0.0000000001427790625	0.00000000010708421875	0.00000000008031315625	0.000000000060231875	0.00000000004517390625	0.000000000033884421875	0.00000000002538315625	0.00000000001903734375	0.00000000001427790625	0.000000000010708421875	0.000000000008031315625	0.0000000000060231875	0.000000000004517390625	0.0000000000033884421875	0.000000000002538315625	0.000000000001903734375	0.000000000001427790625	0.0000000000010708421875	0.0000000000008031315625	0.00000000000060231875	0.0000000000004517390625	0.00000000000033884421875	0.0000000000002538315625	0.0000000000001903734375	0.0000000000001427790625	0.00000000000010708421875	0.00000000000008031315625	0.000000000000060231875	0.00000000000004517390625	0.000000000000033884421875	0.00000000000002538315625	0.00000000000001903734375	0.00000000000001427790625	0.000000000000010708421875	0.000000000000008031315625	0.0000000000000060231875	0.000000000000004517390625	0.0000000000000033884421875	0.000000000000002538315625	0.000000000000001903734375	0.000000000000001427790625	0.0000000000000010708421875	0.0000000000000008031315625	0.00000000000000060231875	0.0000000000000004517390625	0.00000000000000033884421875	0.0000000000000002538315625	0.0000000000000001903734375	0.0000000000000001427790625	0.00000000000000010708421875	0.00000000000000008031315625	0.000000000000000060231875	0.00000000000000004517390625	0.000000000000000033884421875	0.00000000000000002538315625	0.00000000000000001903734375	0.00000000000000001427790625	0.000000000000000010708421875	0.000000000000000008031315625	0.0000000000000000060231875	0.000000000000000004517390625	0.0000000000000000033884421875	0.000000000000000002538315625	0.000000000000000001903734375	0.000000000000000001427790625	0.0000000000000000010708421875	0.0000000000000000008031315625	0.00000000000000000060231875	0.0000000000000000004517390625	0.00000000000000000033884421875	0.0000000000000000002538315625	0.0000000000000000001903734375	0.0000000000000000001427790625	0.00000000000000000010708421875	0.00000000000000000008031315625	0.000000000000000000060231875	0.00000000000000000004517390625	0.000000000000000000033884421875	0.00000000000000000002538315625	0.00000000000000000001903734375	0.00000000000000000001427790625	0.000000000000000000010708421875	0.000000000000000000008031315625	0.0000000000000000000060231875	0.000000000000000000004517390625	0.0000000000000000000033884421875	0.000000000000000000002538315625	0.000000000000000000001903734375	0.000000000000000000001427790625	0.0000000000000000000010708421875	0.0000000000000000000008031315625	0.00000000000000000000060231875	0.0000000000000000000004517390625	0.00000000000000000000033884421875	0.0000000000000000000002538315625	0.0000000000000000000001903734375	0.0000000000000000000001427790625	0.00000000000000000000010708421875	0.00000000000000000000008031315625	0.000000000000000000000060231875	0.00000000000000000000004517390625	0.000000000000000000000033884421875	0.00000000000000000000002538315625	0.00000000000000000000001903734375	0.00000000000000000000001427790625	0.000000000000000000000010708421875	0.000000000000000000000008031315625	0.0000000000000000000000060231875	0.000000000000000000000004517390625	0.0000000000000000000000033884421875	0.000000000000000000000002538315625	0.000000000000000000000001903734375	0.000000000000000000000001427790625	0.0000000000000000000000010708421875	0.0000000000000000000000008031315625	0.00000000000000000000000060231875	0.0000000000000000000000004517390625	0.00000000000000000000000033884421875	0.0000000000000000000000002538315625	0.0000000000000000000000001903734375	0.0000000000000000000000001427790625	0.00000000000000000000000010708421875	0.00000000000000000000000008031315625	0.000000000000000000000000060231875	0.00000000000000000000000004517390625	0.000000000000000000000000033884421875	0.00000000000000000000000002538315625	0.00000000000000000000000001903734375	0.00000000000000000000000001427790625	0.000000000000000000000000010708421875	0.000000000000000000000000008031315625	0.0000000000000000000000000060231875	0.000000000000000000000000004517390625	0.0000000000000000000000000033884421875	0.000000000000000000000000002538315625	0.000000000000000000000000001903734375	0.000000000000000000000000001427790625	0.0000000000000000000000000010708421875	0.0000000000000000000000000008031315625	0.00000000000000000000000000060231875	0.0000000000000000000000000004517390625	0.00000000000000000000000000033884421875	0.0000000000000000000000000002538315625	0.0000000000000000000000000001903734375	0.0000000000000000000000000001427790625	0.00000000000000000000000000010708421875	0.00000000000000000000000000008031315625	0.000000000000000000000000000060231875	0.00000000000000000000000000004517390625	0.000000000000000000000000000033884421875	0.00000000000000000000000000002538315625	0.00000000000000000000000000001903734375	0.00000000000000000000000000001427790625	0.000000000000000000000000000010708421875	0.000000000000000000000000000008031315625	0.0000000000000000000000000000060231875	0.000000000000000000000000000004517390625	0.0000000000000000000000000000033884421875	0.000000000000000000000000000002538315625	0.000000000000000000000000000001903734375	0.000000000000000000000000000001427790625	0.0000000000000000000000000000010708421875	0.0000000000000000000000000000008031315625	0.00000000000000000000000000000060231875	0.0000000000000000000000000000004517390625	0.00000000000000000000000000000033884421875	0.0000000000000000000000000000002538315625	0.0000000000000000000000000000001903734375	0.0000000000000000000000000000001427790625	0.00000000000000000000000000000010708421875	0.00000000000000000000000000000008031315625	0.000000000000000000000000000000060231875	0.00000000000000000000000000000004517390625	0.000000000000000000000000000000033884421875	0.00000000000000000000000000000002538315625	0.00000000000000000000000000000001903734375	0.00000000000000000000000000000001427790625	0.000000000000000000000000000000010708421875	0.000000000000000000000000000000008031315625	0.0000000000000000000000000000000060231875	0.000000000000000000000000000000004517390625	0.0000000000000000000000000000000033884421875	0.000000000000000000000000000000002538315625	0.000000000000000000000000000000001903734375	0.000000000000000000000000000000001427790625	0.0000000000000000000000000000000010708421875	0.0000000000000000000000000000000008031315625	0.00000000000000000000000000000000060231875	0.0000000000000000000000000000000004517390625	0.00000000000000000000000000000000033884421875	0.0000000000000000000000000000000002538315625	0.0000000000000000000000000000000001903734375	0.0000000000000000000000000000000001427790625	0.00000000000000000000000000000000010708421875	0.00000000000000000000000000000000008031315625	0.000000000000000000000000000000000060231875	0.00000000000000000000000000000000004517390625	0.000000000000000000000000000000000033884421875	0.00000000000000000000000000000000002538315625	0.00000000000000000000000000000000001903734375	0.00000000000000000000000000000000001427790625	0.000000000000000000000000000000000010708421875	0.000000000000000000000000000000000008031315625	0.0000000000000000000000000000000000060231875	0.00000000000

1.61	4.20	waterbreedte legger + verbreding naar integrale legger
3.12		afname beteelbaar oppervlak
3.12		kadastrale aankoop
1.50		huidige bodembreedte
2.20		nieuwe bodembreedte

Hoeveelheden bij A-25	
Omschrijving	m3/m1
Ontgraven	4.28 m2
Sib	0.98 m2

Dwarsprofiel A-25 bij metring 1250
Schaal 1:100

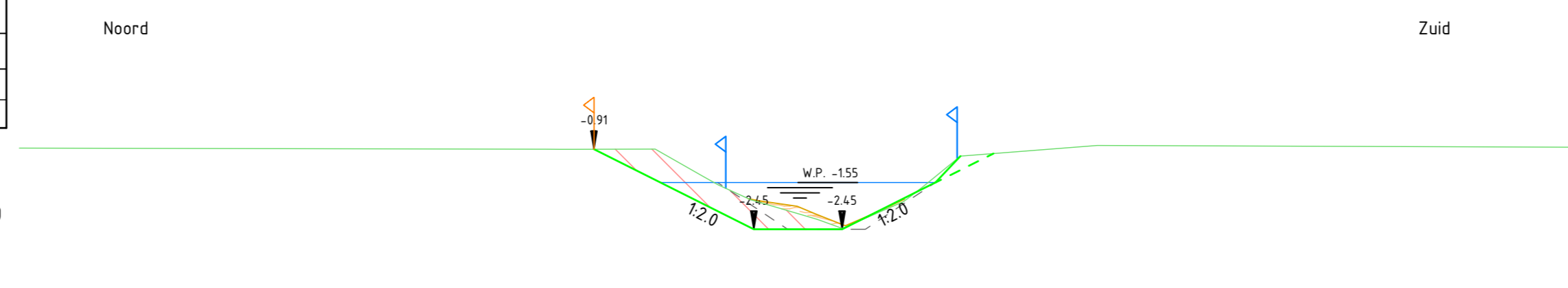


Hoogte	-0.150	-0.100	-0.050	0.000	0.050	0.100	0.150	0.200	0.250	0.300	0.350	0.400	0.450	0.500	0.550	0.600	0.650	0.700	0.750	0.800	0.850	0.900	0.950	1.000
Afstand	0.00	0.50	1.00	1.50	2.00	2.50	3.00	3.50	4.00	4.50	5.00	5.50	6.00	6.50	7.00	7.50	8.00	8.50	9.00	9.50	10.00	10.50	11.00	11.50

1.10	4.20	waterbreedte legger + verbreding naar integrale legger
1.18		afname beteelbaar oppervlak
2.54		kadastrale aankoop
1.50		huidige bodembreedte
1.70		nieuwe bodembreedte

Hoeveelheden bij A-29	
Omschrijving	m3/m1
Ontgraven	2.08 m2
Sib	0.98 m2

Dwarsprofiel A-29 bij metring 1450
Schaal 1:100

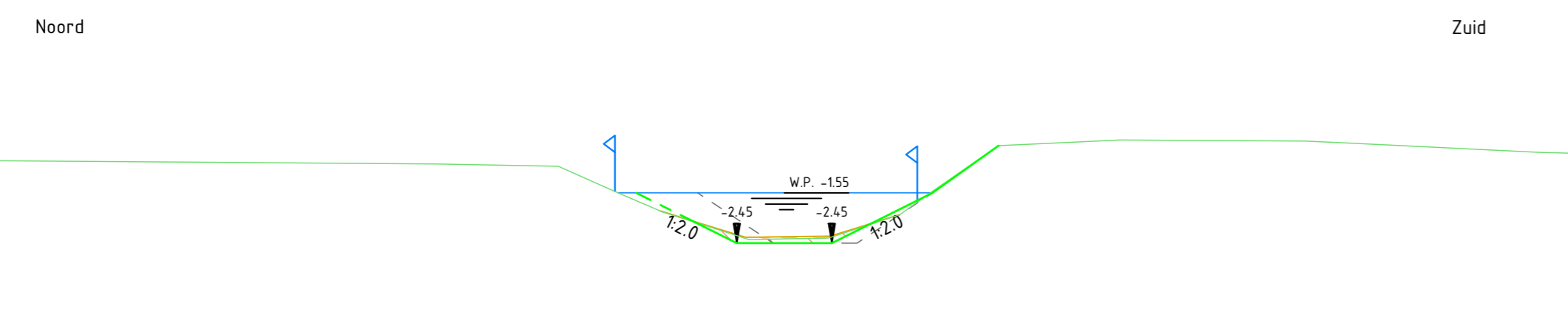


Hoogte	-0.800	-0.750	-0.700	-0.650	-0.600	-0.550	-0.500	-0.450	-0.400	-0.350	-0.300	-0.250	-0.200	-0.150	-0.100	-0.050	0.000	0.050	0.100	0.150	0.200	0.250	0.300	0.350	0.400	0.450	0.500	0.550	0.600	0.650	0.700	0.750	0.800								
Afstand	0.00	0.50	1.00	1.50	2.00	2.50	3.00	3.50	4.00	4.50	5.00	5.50	6.00	6.50	7.00	7.50	8.00	8.50	9.00	9.50	10.00	10.50	11.00	11.50	12.00	12.50	13.00	13.50	14.00	14.50	15.00	15.50	16.00	16.50	17.00	17.50	18.00	18.50	19.00	19.50	20.00

1.42	4.20	waterbreedte legger + verbreding naar integrale legger
		afname beteelbaar oppervlak
		kadastrale aankoop
1.50		huidige bodembreedte
1.70		nieuwe bodembreedte

Hoeveelheden bij A-26	
Omschrijving	m3/m1
Ontgraven	5.44 m2
Sib	0.99 m2

Dwarsprofiel A-26 bij metring 1300
Schaal 1:100

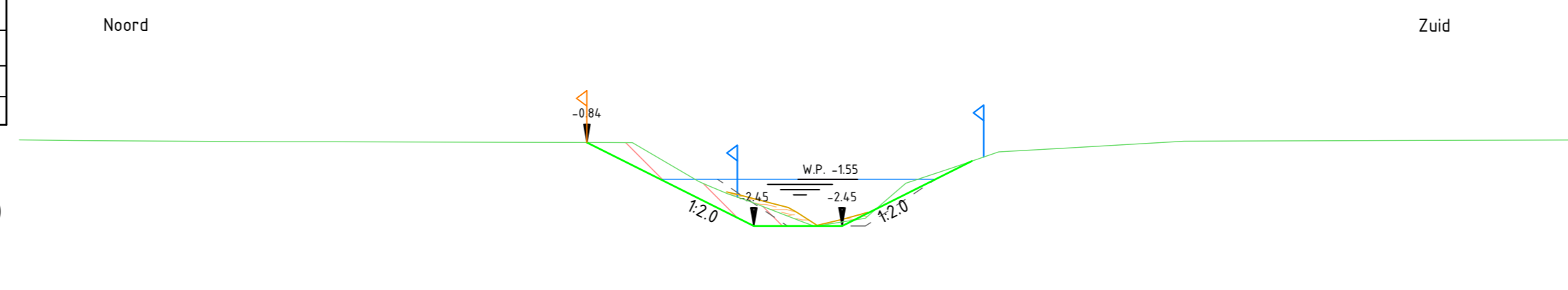


Hoogte	-0.150	-0.100	-0.050	0.000	0.050	0.100	0.150	0.200	0.250	0.300	0.350	0.400	0.450	0.500	0.550	0.600	0.650	0.700	0.750	0.800	0.850	0.900	0.950	1.000
Afstand	0.00	0.50	1.00	1.50	2.00	2.50	3.00	3.50	4.00	4.50	5.00	5.50	6.00	6.50	7.00	7.50	8.00	8.50	9.00	9.50	10.00	10.50	11.00	11.50

1.10	4.20	waterbreedte legger + verbreding naar integrale legger
0.88		afname beteelbaar oppervlak
2.90		kadastrale aankoop
1.50		huidige bodembreedte
1.70		nieuwe bodembreedte

Hoeveelheden bij A-30	
Omschrijving	m3/m1
Ontgraven	1.55 m2
Sib	0.23 m2

Dwarsprofiel A-30 bij metring 1500
Schaal 1:100

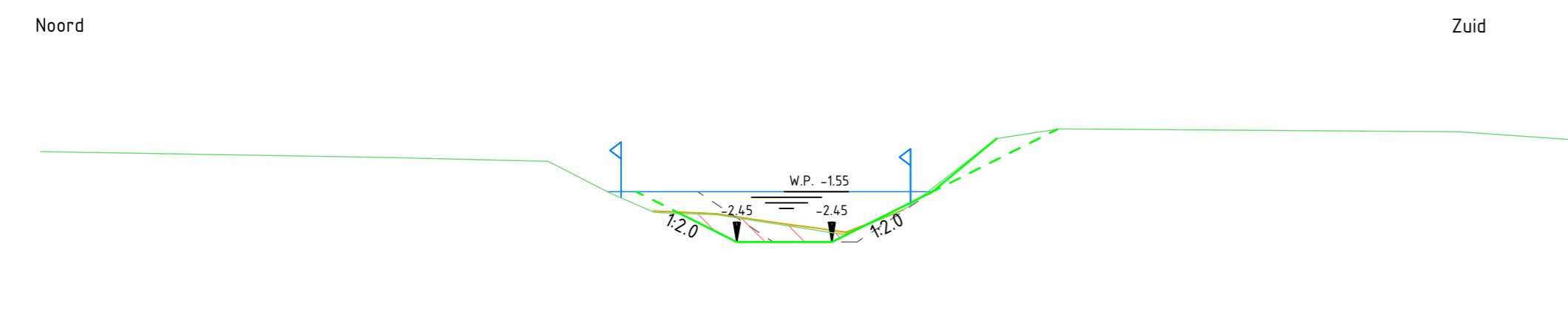


Hoogte	-0.700	-0.650	-0.600	-0.550	-0.500	-0.450	-0.400	-0.350	-0.300	-0.250	-0.200	-0.150	-0.100	-0.050	0.000	0.050	0.100	0.150	0.200	0.250	0.300	0.350	0.400	0.450	0.500	0.550	0.600	0.650	0.700	0.750	0.800	0.850	0.900	0.950	1.000
Afstand	0.00	0.50	1.00	1.50	2.00	2.50	3.00	3.50	4.00	4.50	5.00	5.50	6.00	6.50	7.00	7.50	8.00	8.50	9.00	9.50	10.00	10.50	11.00	11.50											

1.62	4.20	waterbreedte legger + verbreding naar integrale legger
		afname beteelbaar oppervlak
		kadastrale aankoop
1.50		huidige bodembreedte
1.70		nieuwe bodembreedte

Hoeveelheden bij A-27	
Omschrijving	m3/m1
Ontgraven	1.23 m2
Sib	0.11 m2

Dwarsprofiel A-27 bij metring 1360
Schaal 1:100

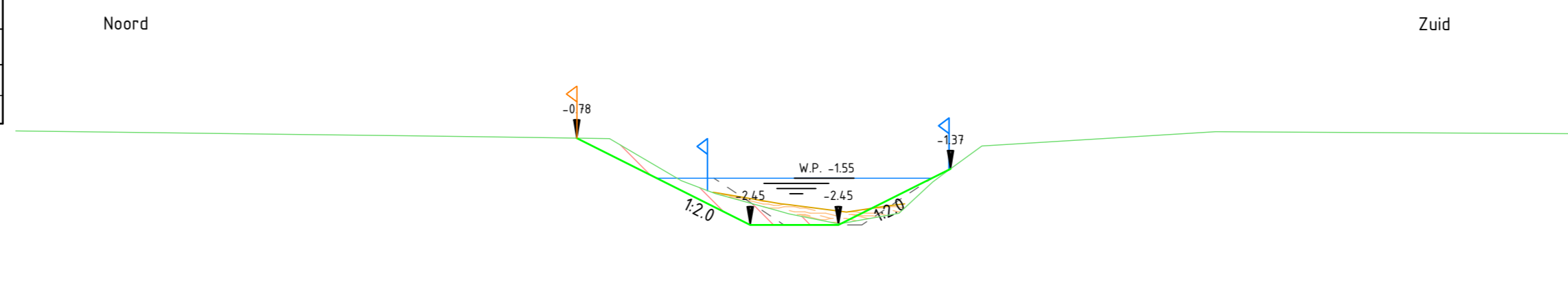


Hoogte	-0.100	-0.050	0.000	0.050	0.100	0.150	0.200	0.250	0.300	0.350	0.400	0.450	0.500	0.550	0.600	0.650	0.700	0.750	0.800	0.850	0.900	0.950	1.000
Afstand	0.00	0.50	1.00	1.50	2.00	2.50	3.00	3.50	4.00	4.50	5.00	5.50	6.00	6.50	7.00	7.50	8.00	8.50	9.00	9.50	10.00	10.50	11.00

1.10	4.20	waterbreedte legger + verbreding naar integrale legger
0.63		afname beteelbaar oppervlak
2.52		kadastrale aankoop
1.50		huidige bodembreedte
1.70		nieuwe bodembreedte

Hoeveelheden bij A-31	
Omschrijving	m3/m1
Ontgraven	1.01 m2
Sib	0.51 m2

Dwarsprofiel A-31 bij metring 1550
Schaal 1:100

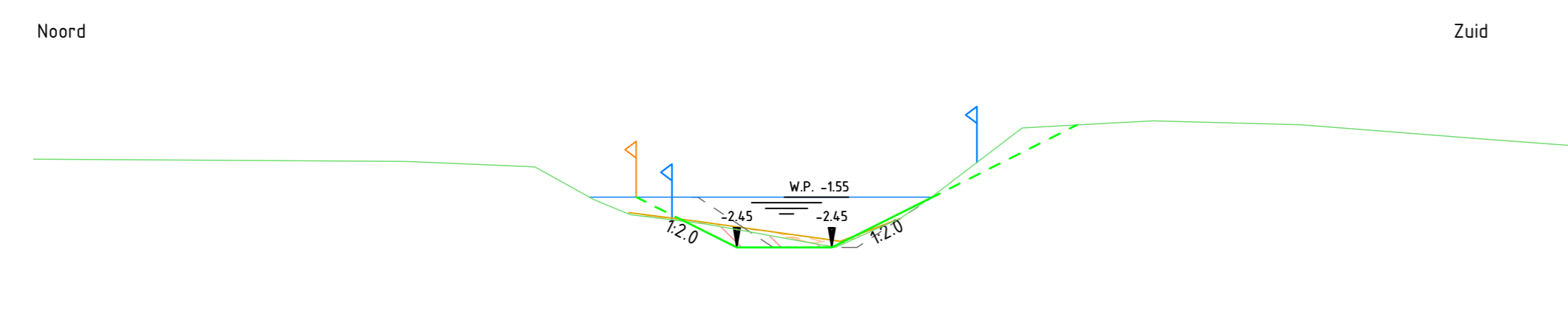


Hoogte	-0.100	-0.050	0.000	0.050	0.100	0.150	0.200	0.250	0.300	0.350	0.400	0.450	0.500	0.550	0.600	0.650	0.700	0.750	0.800	0.850	0.900	0.950	1.000
Afstand	0.00	0.50	1.00	1.50	2.00	2.50	3.00	3.50	4.00	4.50	5.00	5.50	6.00	6.50	7.00	7.50	8.00	8.50	9.00	9.50	10.00	10.50	11.00

1.94	4.20	waterbreedte legger + verbreding naar integrale legger
		afname beteelbaar oppervlak
		kadastrale aankoop
1.50		huidige bodembreedte
1.70		nieuwe bodembreedte

Hoeveelheden bij A-28	
Omschrijving	m3/m1
Ontgraven	1.66 m2
Sib	0.26 m2

Dwarsprofiel A-28 bij metring 1406
Schaal 1:100

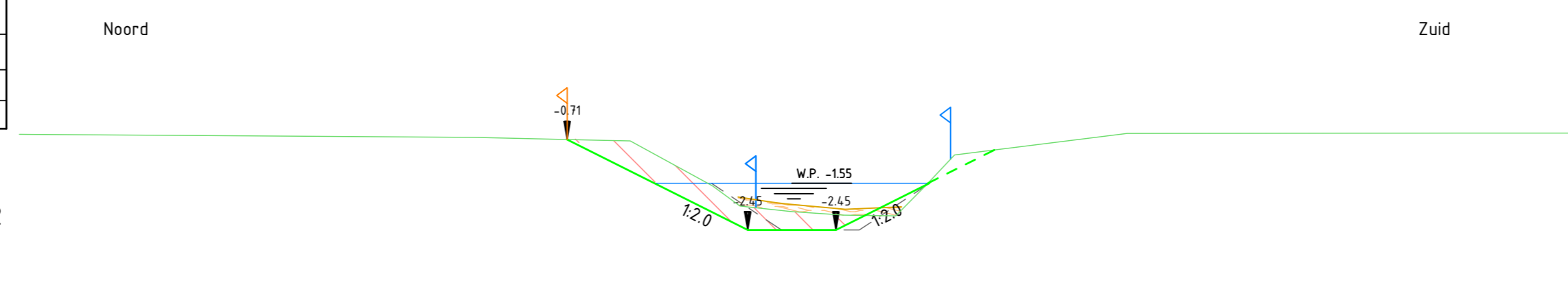


Hoogte	-0.000	-0.050	-0.100	-0.150	-0.200	-0.250	-0.300	-0.350	-0.400	-0.450	-0.500	-0.550	-0.600	-0.650	-0.700	-0.750	-0.800	-0.850	-0.900	-0.950	-1.000	-1.050	-1.100	-1.150	-1.200	-1.250	-1.300	-1.350	-1.400	-1.450	-1.500	-1.550	-1.600	-1.650	-1.700	-1.750	-1.800	-1.850	-1.900	-1.950	-2.000
Afstand	0.00	0.50	1.00	1.50	2.00	2.50	3.00	3.50	4.00	4.50	5.00	5.50	6.00	6.50	7.00	7.50	8.00	8.50	9.00	9.50	10.00	10.50	11.00	11.50																	

1.10	4.20	waterbreedte legger + verbreding naar integrale legger
1.22		afname beteelbaar oppervlak
3.64		kadastrale aankoop
1.50		huidige bodembreedte
1.70		nieuwe bodembreedte

Hoeveelheden bij A-32	
Omschrijving	m3/m1
Ontgraven	2.36 m2
Sib	0.43 m2

Dwarsprofiel A-32 bij metring 1640
Schaal 1:100



Hoogte	-0.100	-0.050	0.000	0.050	0.100	0.150	0.200	0.250	0.300	0.350	0.400	0.450	0.500	0.550	0.600	0.650	0.700	0.750	0.800	0.850	0.900	0.950	1.000
Afstand	0.00	0.50	1.00	1.50	2.00	2.50	3.00	3.50	4.00	4.50	5.00	5.50	6.00	6.50	7.00	7.50	8.00	8.50	9.00	9.50	10.00	10.50	11.00

Legenda

- Bestaand maaiveld
- Waterlijn
- Integraal leggerprofiel
- Integraal leggerprofiel, dient niet aangelegd te worden
- Bestaand leggerprofiel
- Te verwijderen ingemeten sib
- Ontgraven
- Aanvullen
- Bestaande kadastrale grens
- Nieuwe kadastrale grens

Wetterskip Fryslan	Architect	
Advies- en Ingenieursorganisatie	Architect	
ARCADIS		
Project	Contact	
De Jordaan	S. van Leijzen	
Projectnummer: 30129502	Security Category: AS2 - Intern	
Fase: Technisch Ontwerp		
Onderwerp: Wargang A		
Dwarsprofielen A-25 t/m A-32		
Schaal: 1:100	Bladformaat: A0	Status: Concept
Contractnummer: -	Bladnummer: 04 van 04	
Tekeningnummer: DJ-ARC-DP-00-M2-CE-TO-4100		Versie: V3