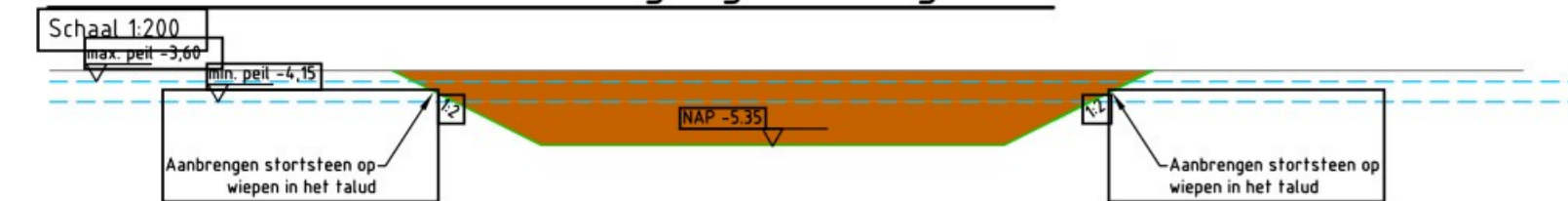
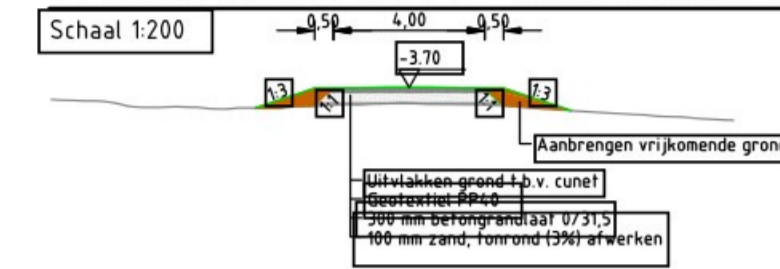


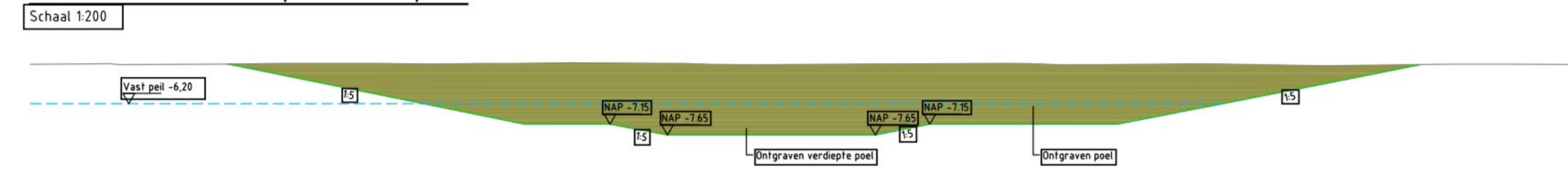
PRINCIPEPROFIEL A: Watergang entreegebied



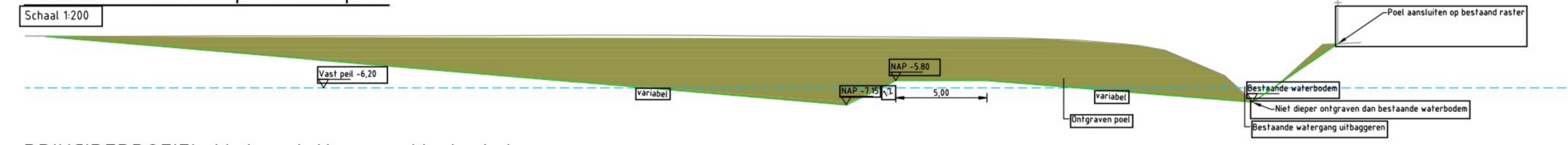
PRINCIPEPROFIEL F: Waterlanden kade verhard



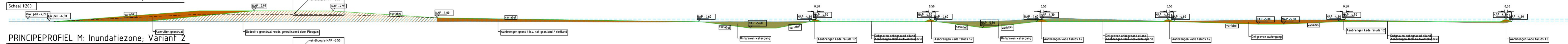
PRINCIPEPROFIEL: Spoorzone poel



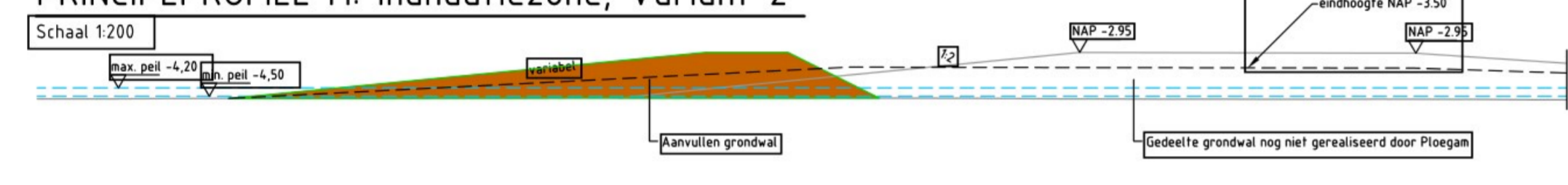
PRINCIPEPROFIEL: Spoorzone poel



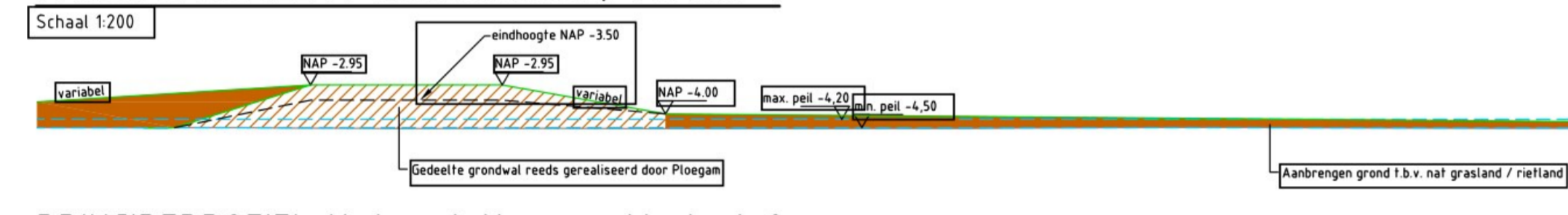
PRINCIPEPROFIEL M: Inundatiezone; Variant 1



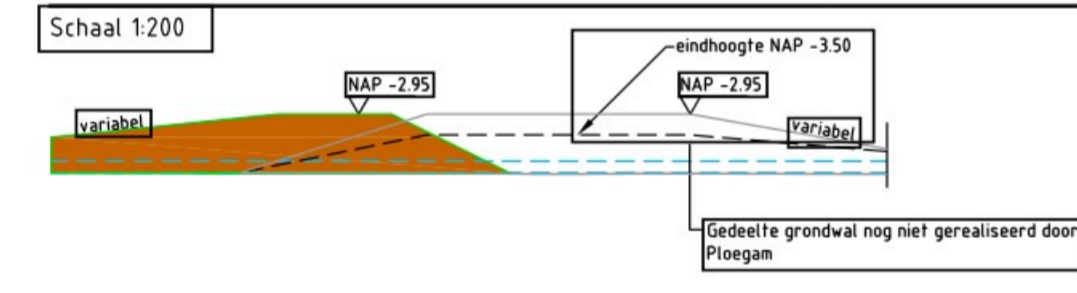
PRINCIPEPROFIEL M: Inundatiezone; Variant 2



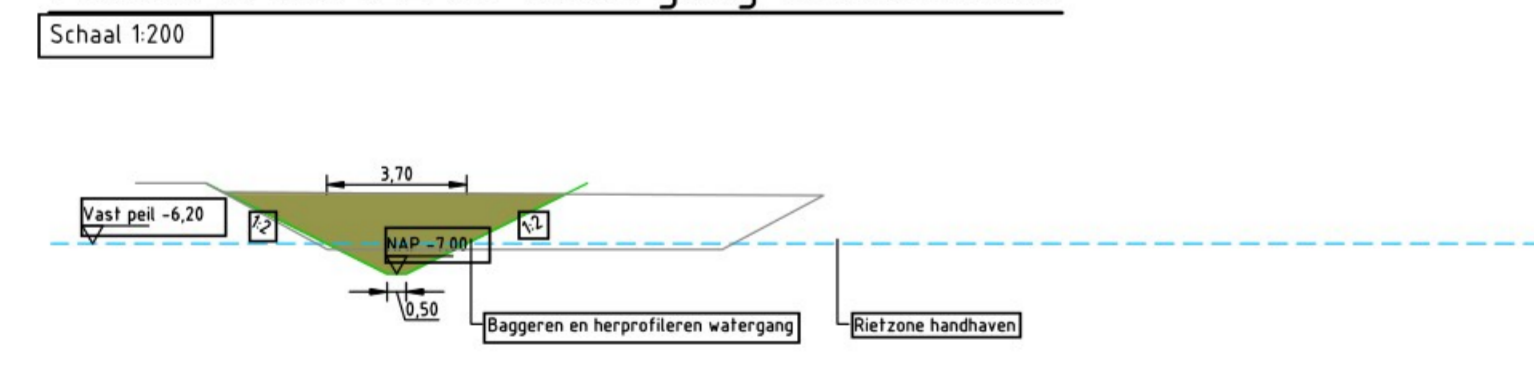
PRINCIPEPROFIEL N: Inundatiezone; Variant 1



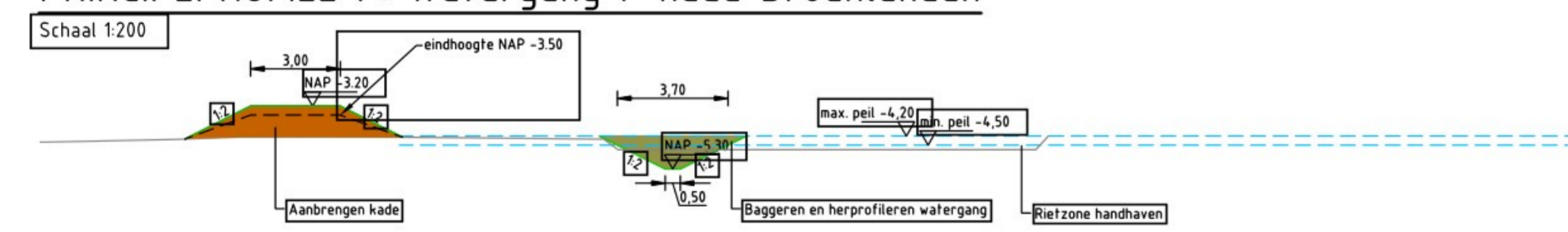
PRINCIPEPROFIEL N: Inundatiezone; Variant 2



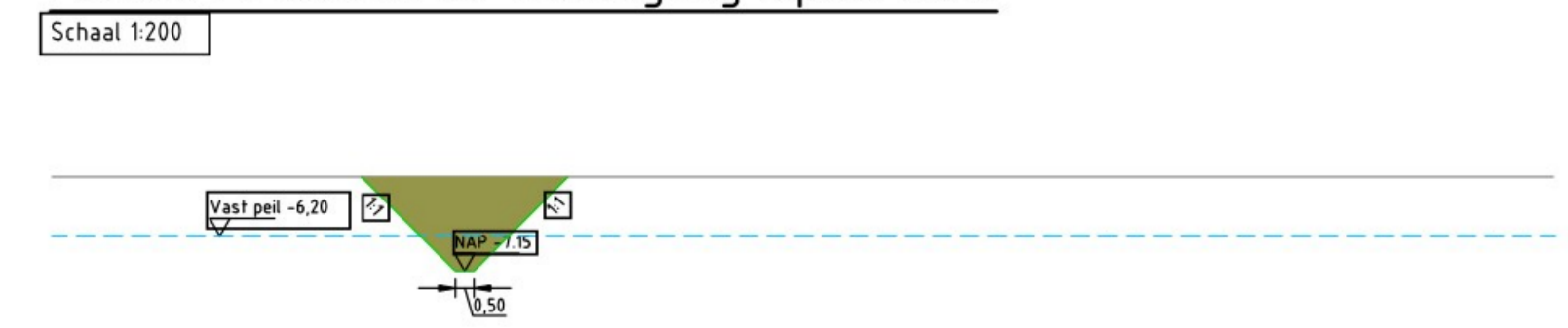
PRINCIPEPROFIEL O: Watergang Broeklanden



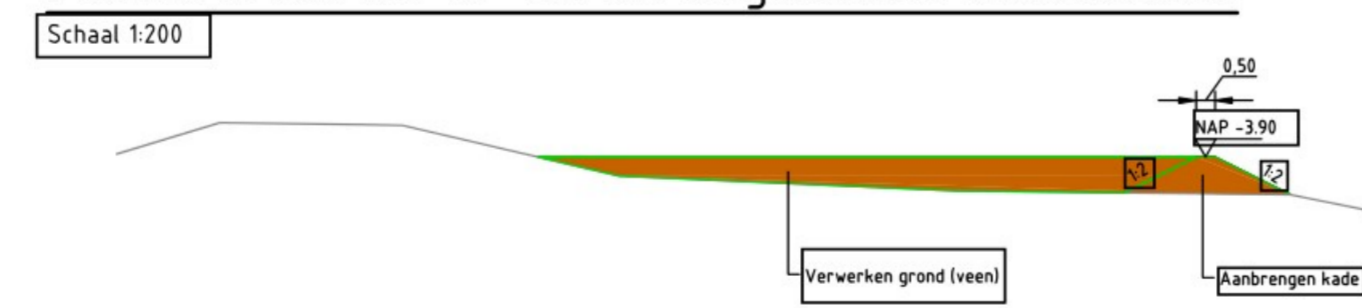
PRINCIPEPROFIEL P: Watergang / kade Broeklanden



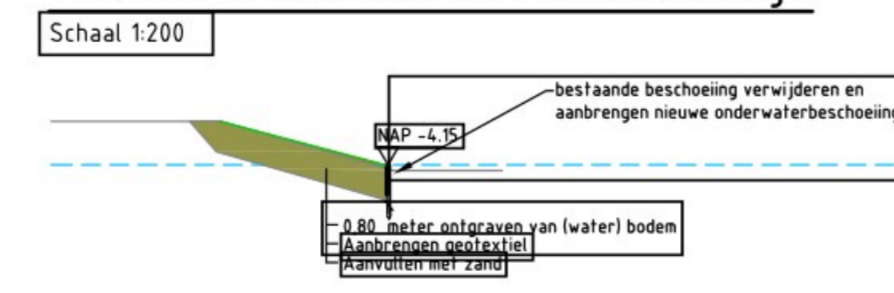
PRINCIPEPROFIEL Q: Watergang Spoorzone



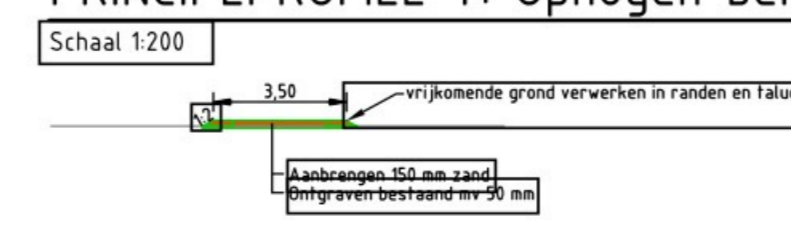
PRINCIPEPROFIEL R: Verwerkingslocatie moerskade



PRINCIPEPROFIEL S: Zandstrandje



PRINCIPEPROFIEL T: Ophogen beheerpad Driehoek



LEGENDA



Maten in meters, tenzij anders vermeld
 Diameters in millimeters, tenzij anders vermeld
 Hoogtematen in meters L.o.v. N.A.P., tenzij anders vermeld

Wijz.	Datum	Get.	Omschrijving

Project: **Grazige deel Oostvaardersplassen**

Opdrachtgever: **Staatsbosbeheer**

Omschrijving: **Profielen**

Bestelnummer:

Projectnummer: **NL202000474**

Projectleider:

Auteur:

Fase: **Bestek**

Logo opdrachtgever:

Formaat: **A1++**

Schaal: **1 : 2.000**

Status: **Definitief**

Datum: **15-04-2022**

Blad: **1** van **1** bladen

Nummer: **NL202000474-396**

Wijz.: