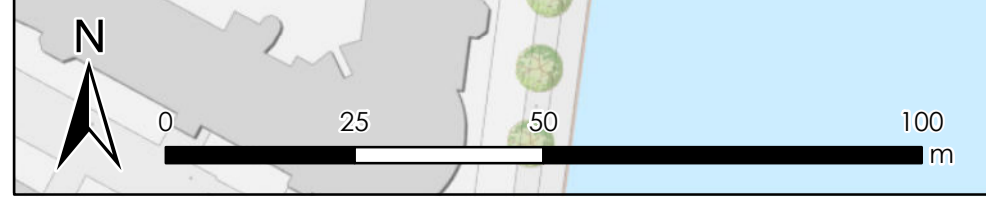

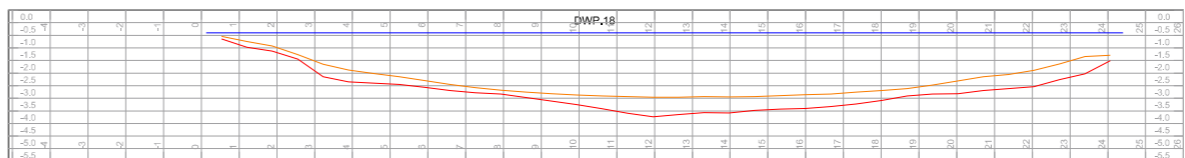
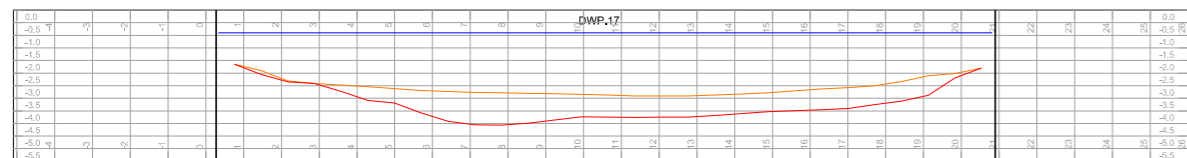
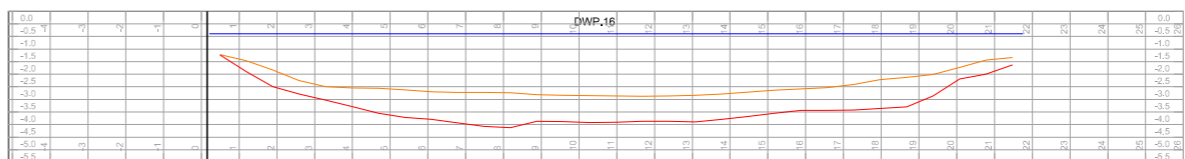
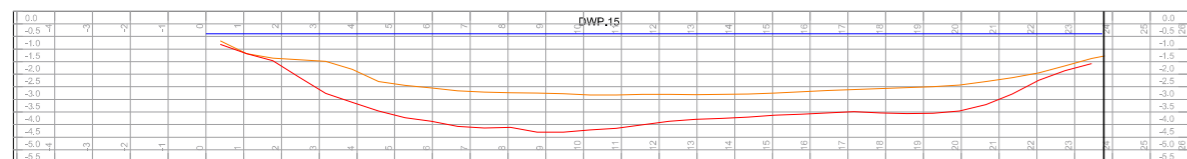
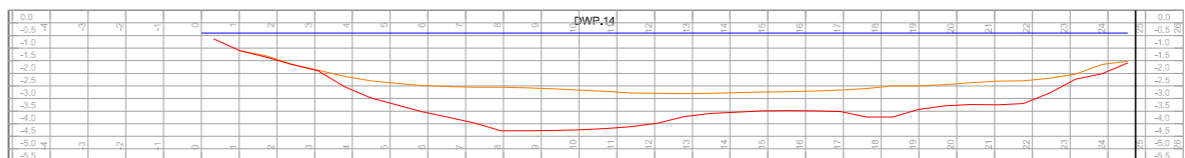
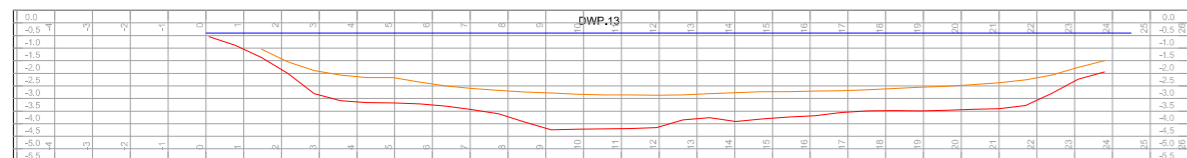
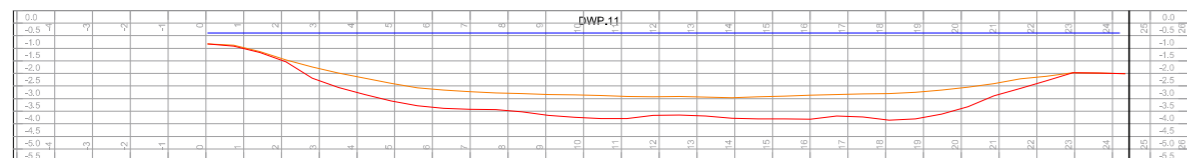
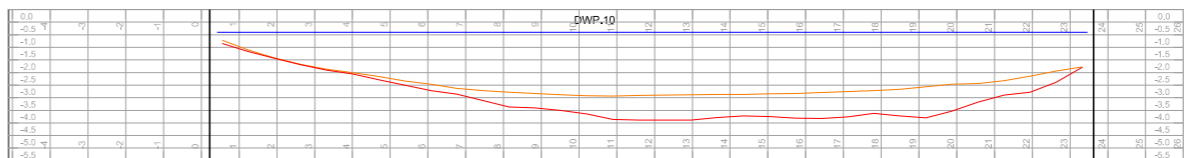
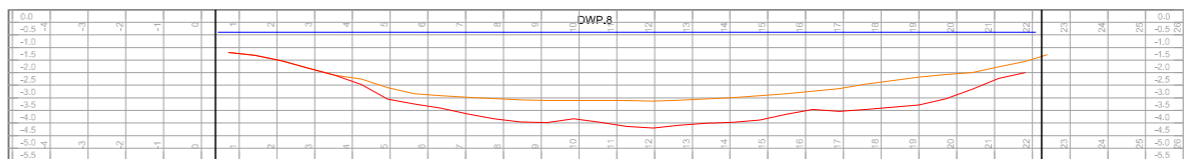
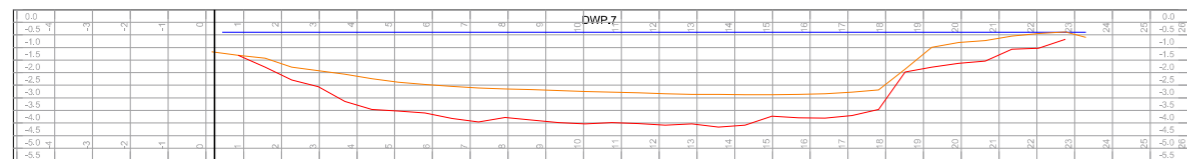
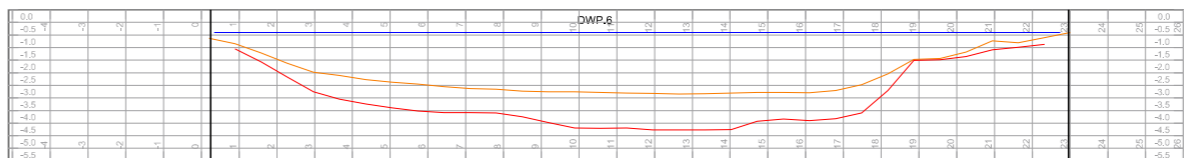
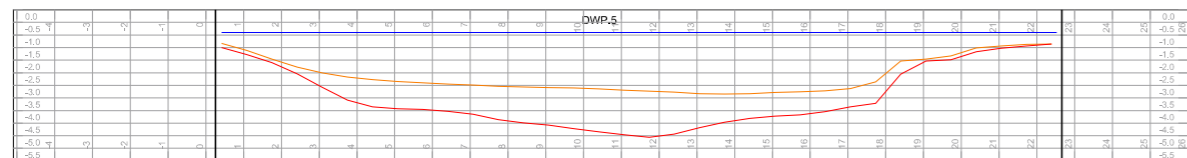
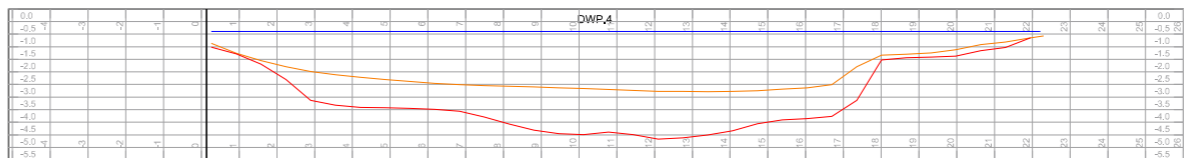
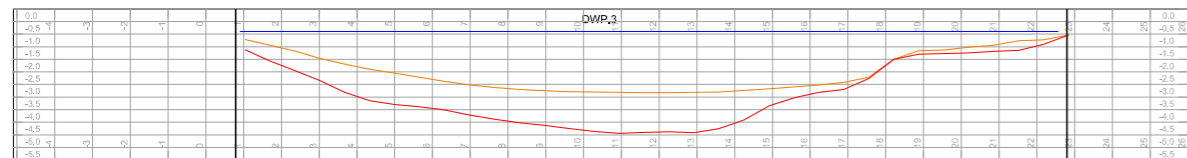
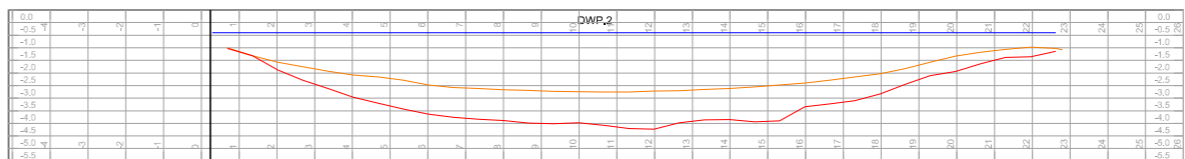
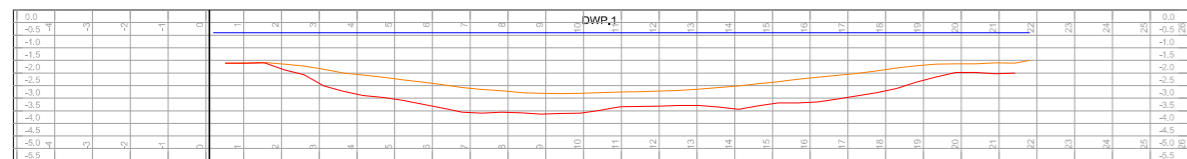


- Legenda**
- Dwarsprofiel
  - Grens kade
  - Kade
  - Te baggeren zone
  - Zone KVV-1A
  - Zone KVV-1B
  - Zone KVV-2
  - Zone KVV-3




Oprachtgever:	Waternet		
Project:	DTM en projectplan Kostverlorenvaart		
Onderdeel:	Kades Kostverlorenvaart		
 Tijhuis Ingenieurs BV Tel. Hoorn: 0229 272000 Tel. Amersfoort: 030 6868060 Tel. Joure: 0513 618080 E-mail: info@tijhuisingenieurs.nl www.tijhuisingenieurs.nl	Schaal	: 1:1.000	Tekeningnummer:
	Formaat	: A1	T123132-0601-KAD-1K-1-1
	Getekend	: J.J.	Blad 1 van 1
	Gecontroleerd	: M.S.	Datum : 9-11-2023

Ondergrond: Esri Nederland, Community Map Contributors



X Scale - 1 : 150  
 Y Scale - 1 : 150  
 — TI23132\_Waterpeil\_0101  
 — TI23132\_Bovenkant Slib\_0,5\_0101  
 — TI23132\_Onderkant Slib\_0,5\_0102  
 ■ TI23132\_BGT waterdeel outline\_0101



Opdrachtgever	: Waterpeil		
Project	: DTM en projectplan Kostverlorenvaart		
Onderdeel	: Dwarsprofielen 0-18		
Databestand	: TI23132_Bovenkant Slib_0101	Status	: Inpeiling
Formaat	: A1	Pelt t.o.v.	: NAP
Schaal	: 1:100 / 1:150	Datum	: 21-07-2023
Projectnummer	: TI23132	Tekeningnummer	: TI23132-040-LSUB-DWP-0101-1-1