43



NAP -7.00

AFSTAND	0.00	1.99	2.94	3.61	4.60	8.47
HOOGTE 1	-4.59	-4.56	-5.74	-5.69	-4.64	-4.57

44



NAP -7.00

AFSTAND	0.00	2.08	3.23	3.84	5.07	7.73
HOOGTE 1	-4.59	-4.64	-5.95	-5.89	-4.57	-4.54

45

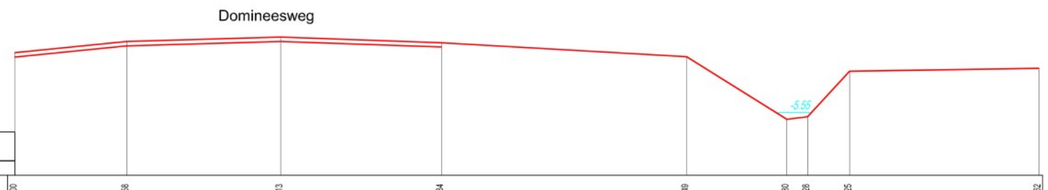

NAP -7.00

AFSTAND	0.00	2.58	6.13	9.84	15.40	17.80	18.28	19.25	23.62
HOOGTE 1	-4.17	-3.91	-3.81	-3.94	-4.26	-5.71	-5.65	-4.60	-4.53

46

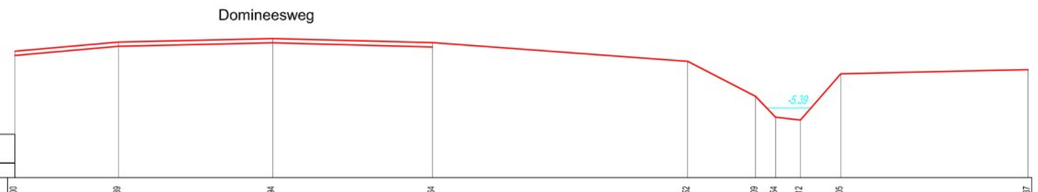

NAP -7.00

AFSTAND	0.00	2.39	5.94	9.64	15.52	17.09	17.54	18.12	19.05	23.37
HOOGTE 1	-4.09	-3.87	-3.79	-3.88	-4.32	-5.13	-5.61	-5.68	-4.61	-4.51

47

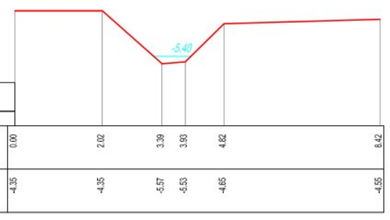

NAP -7.00

AFSTAND	0.00	2.02	3.39	3.93	4.82	8.42
HOOGTE 1	-4.35	-4.35	-5.57	-5.53	-4.65	-4.55

48

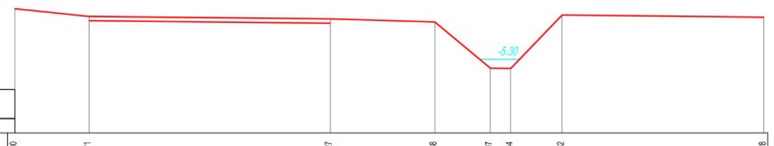

NAP -7.00

AFSTAND	0.00	1.71	7.27	9.88	10.97	11.44	12.82	17.28
HOOGTE 1	-4.14	-4.31	-4.37	-4.44	-5.51	-5.51	-4.28	-4.33

49

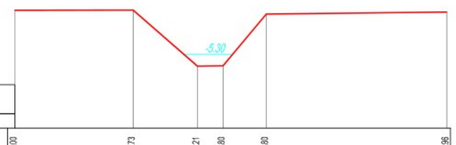

NAP -7.00

AFSTAND	0.00	2.73	4.21	4.80	5.80	9.96
HOOGTE 1	-4.28	-4.28	-5.57	-5.56	-4.37	-4.32

50

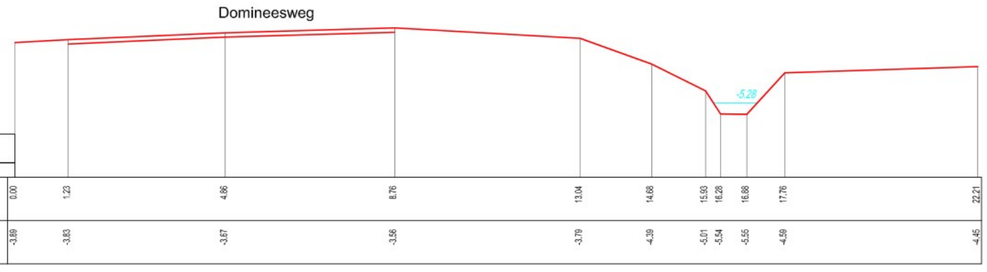

NAP -7.00

AFSTAND	0.00	1.23	4.86	8.76	13.04	14.68	15.93	16.26	16.88	17.76	22.21
HOOGTE 1	-3.89	-3.83	-3.87	-3.56	-3.79	-4.39	-5.01	-5.54	-5.55	-4.59	-4.45

51

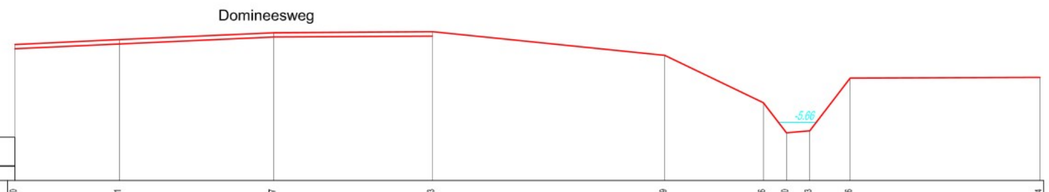

NAP -7.00

AFSTAND	0.00	2.41	5.97	9.63	14.99	17.26	17.80	18.33	19.26	23.84
HOOGTE 1	-3.86	-3.75	-3.59	-3.57	-4.12	-5.21	-5.90	-5.85	-4.64	-4.42

52

NAP -7.00

AFSTAND	0.00	0.74	2.36	3.26	4.67	8.87
HOOGTE 1	-4.23	-4.37	-5.96	-5.93	-4.56	-4.50

Wijz	Datum	Projectnr	Omschrijving	Par	Gez
A	17-03-2021	1042.178	Meting verwerkt	MJN	

Bron: Meting FACTO GEO

Datum:

Gemeente Urk

Hoogtemeting Port of Urk te Urk

Dwarsprofielen 43 t/m 52

FACTO GEO

Schaal: 1:100 Formaat: A1 staand (594x840 mm)

profielen-plan-Port-of-Urk.dwg
N:\Project\1042\178\4_verwerking\DTM
Datum: 17 maart 2021

Deventer Tel: 088 - 7181200
E-mail: [redacted]