The present document, or drawing is property of TECHNIP ITALY S.p.A. and shall not, under any circumstances, be totally or partially directly or undirectly, transferred, reproduced, copied, disclosed or used, without its prior written consent, for any purpose and in any way other than that for which it is specifically furnished or outside the extent of the agreed upon right of use.

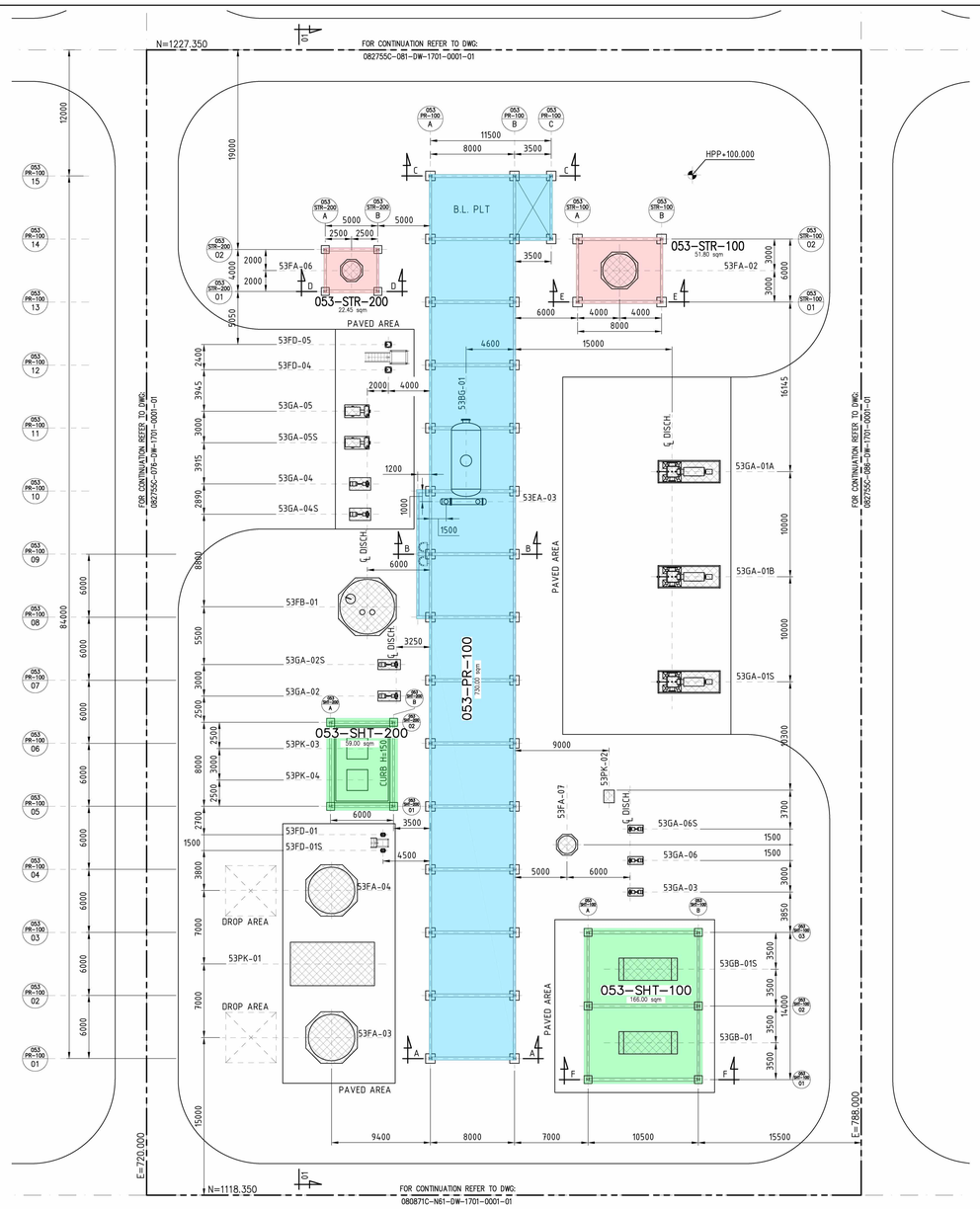

PLAN
(SCALE 1:200)

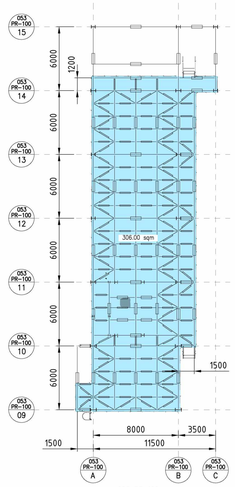

053-PR-100
PLAN AT ELEV.115500
(SCALE 1:200)

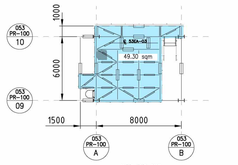

053-PR-100
PLAN AT ELEV.122500
(SCALE 1:200)

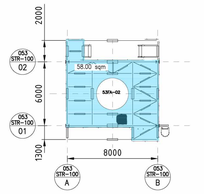

053-STR-100
PLAN AT ELEV.103000
(SCALE 1:200)

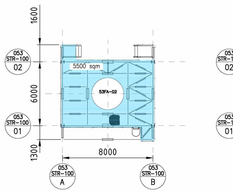

053-STR-100
PLAN AT ELEV.107000
(SCALE 1:200)

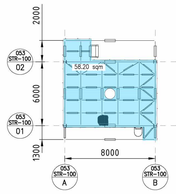

053-STR-100
PLAN AT ELEV.110500
(SCALE 1:200)

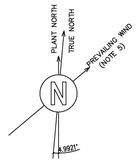

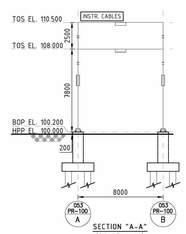

SECTION "A-A"
(SCALE 1:200)



SECTION "B-B"
(SCALE 1:200)

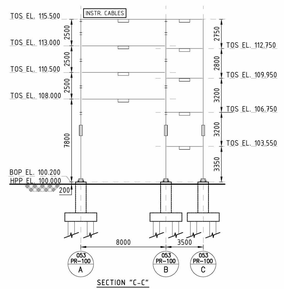

SECTION "C-C"
(SCALE 1:200)

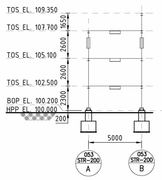

053-STR-200
SECTION "D-D"
(SCALE 1:200)

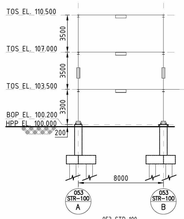

053-STR-100
SECTION "E-E"
(SCALE 1:200)

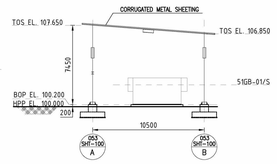

053-SHT-100
SECTION "F-F"
(SCALE 1:200)

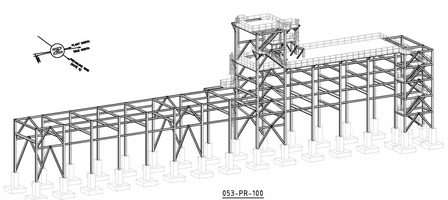

053-PR-100
ISOMETRIC VIEW "1"
(N.T.S.)

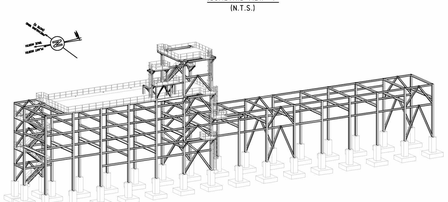

053-PR-100
ISOMETRIC VIEW "2"
(N.T.S.)

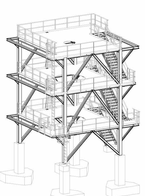

053-STR-100
ISOMETRIC VIEW "1"
(N.T.S.)

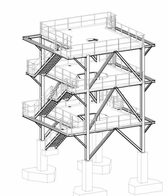

053-STR-100
ISOMETRIC VIEW "2"
(N.T.S.)

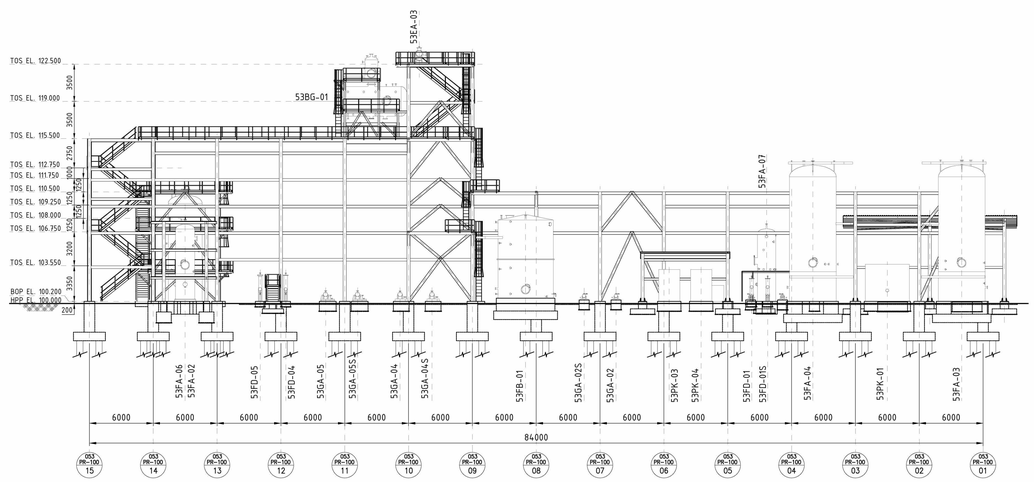

VIEW "01"
(SCALE 1:200)

GENERAL NOTES

1. COORDINATES ARE REFERRED TO PLANT NORTH.
   PLANT REFERENCE POINT (N=1000.000 AND E=1000.000)
   CORRESPONDS TO GEOGRAPHIC COORDINATES:(N=443433.61 / E=60602.33)
2. ALL DIMENSIONS AND ELEVATIONS ARE IN MILLIMETERS AND 360° DEGREES CIRCLE UNLESS OTHERWISE INDICATED.
3. ALL COORDINATES ARE IN METERS.
4. THE ELEVATION 100.000 CORRESPONDS TO (HIGHT POINT OF PAVING) AND IS EQUIVALENT +5.80 m. N.A.P.

LEGEND

T.L.	TANGENT LINE EQUIPMENT
TOC	TOP OF CONCRETE
℄	CENTER LINE
TOS	TOP OF STEEL
H.P.P.	HIGHEST PAVING POINT
EL.	ELEVATION
F.G.L.	FINISH GROUND LEVEL
F.S.	FIXED SADDLE
— — —	DENOTES ZONE LIMIT
— X — X —	DENOTES FENCE
	DENOTES PIPE RACKS
	DENOTES STRUCTURES
	DENOTES SHELTERS
	DENOTES PLATFORMS
	DENOTES EQUIPMENT FOUNDATIONS
	DENOTES BASINS

KEY PLAN

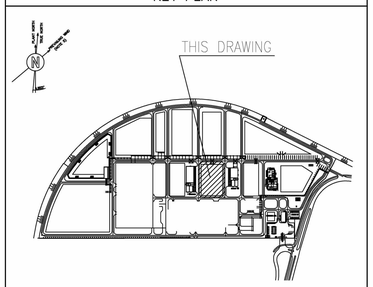

Drawing No	DESCRIPTION
082755C-053-DW-0051-0002	053 (UTILITIES MNA) – UNIT PLOT PLAN
082755C-000-DW-0051-0005	GENERAL PLOT PLAN MNA AREA

REFERENCE DRAWINGS

CONFIDENTIAL

REV	DATE	DESCRIPTION	PREP	CKD	APPR/AUTH
A	04/08 2021	ISSUED FOR LOCAL AUTHORITY	C.GRAVINA	C. GERIGAIRA MAPPO / M.CALIFNI	V.COLONE / M.LANDOTTI

Title Generate Approv. — Mandatory if checked — Approved Date

NESTE — TEN TECHNIP ENERGIES

RDCG (Rotterdam Capacity Growth) - DEFINITION PHASE
NESTE

053 (UTILITIES MNA) GENERAL CIVIL LAYOUT

Scale	Technip Drawing No							Page	Rev.
1:200	082755C	053	DW	17	01	0001		1of1	A
	Project	Unit	Doc.Type	Disc	Subj	Ser.No			

NESTE Drawing No

– CAD Model

CAD Model 082755C-053-DW-1701-0001-1_A.dwg