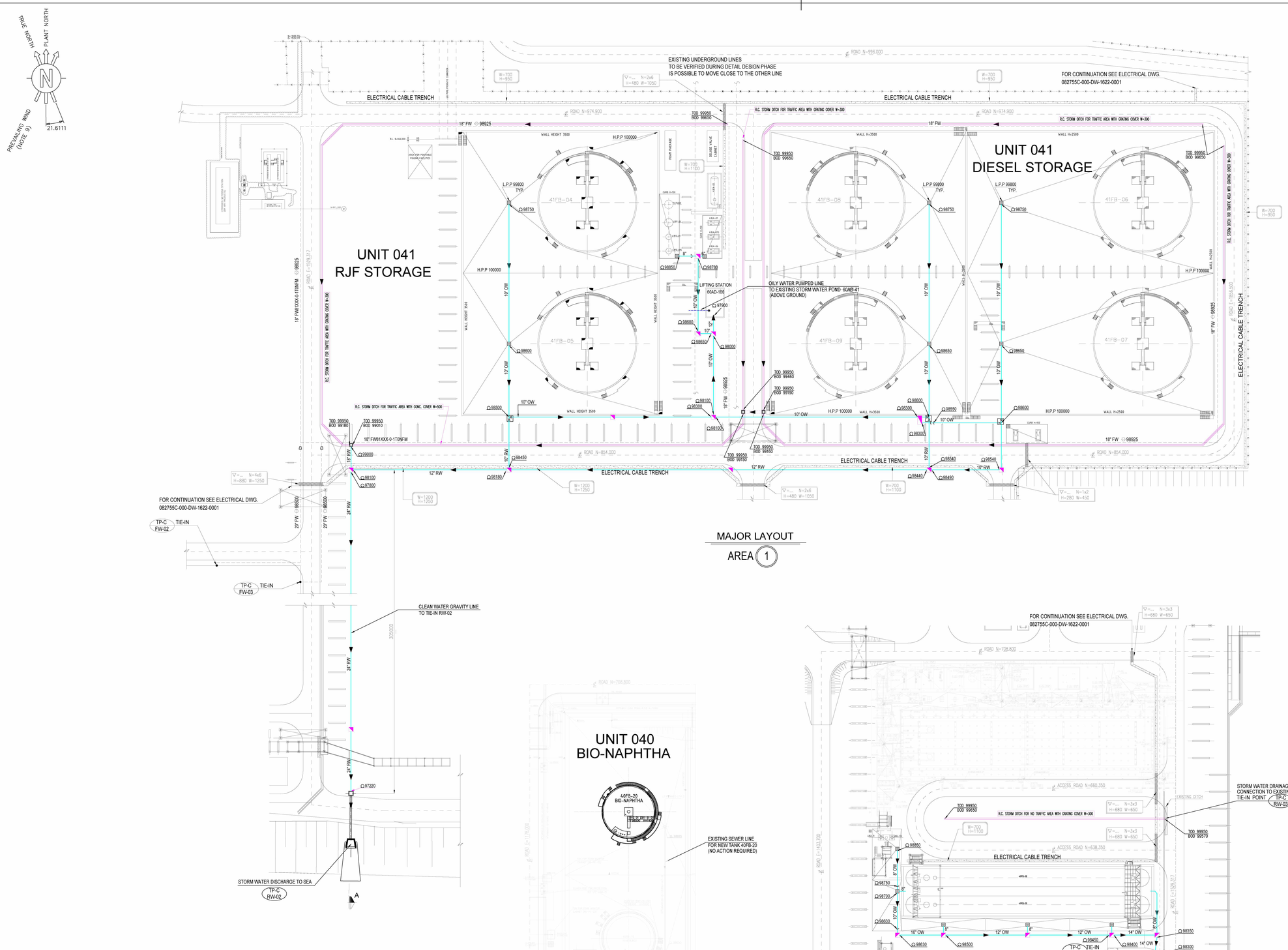

MAJOR LAYOUT

AREA 1

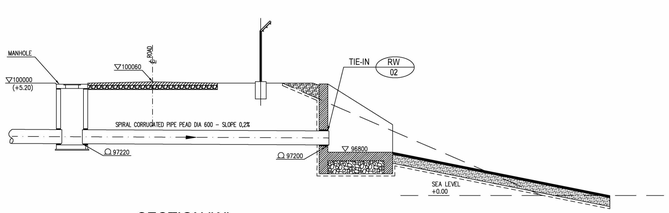

SECTION "A"

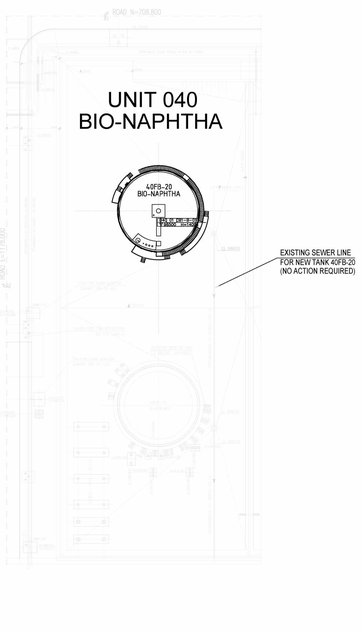

MAJOR LAYOUT

AREA 2

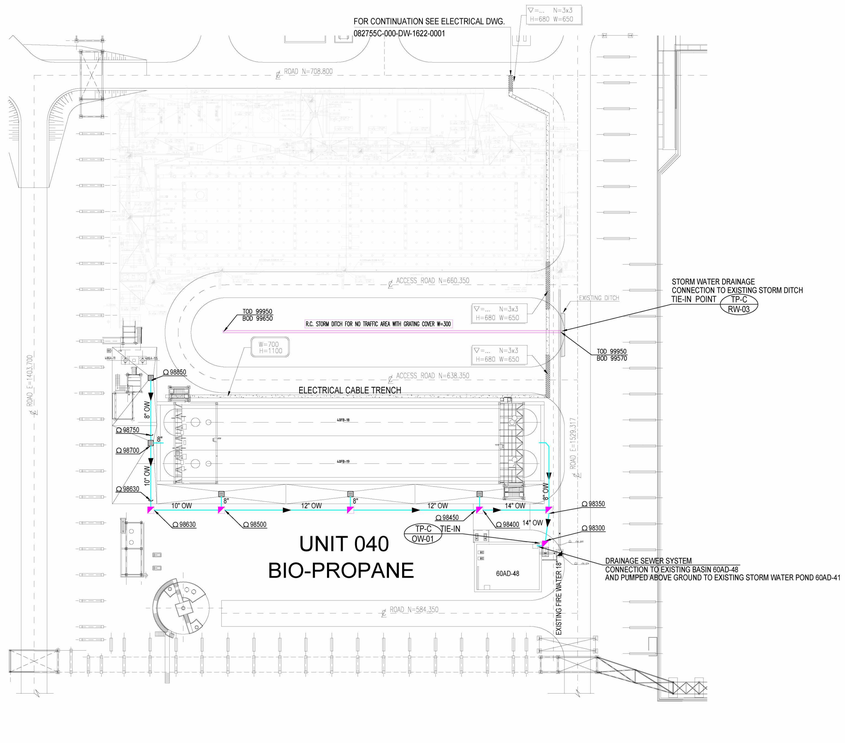

MAJOR LAYOUT

AREA 3

GENERAL NOTES

LEGEND

- CATCH BASIN (CB) / DRY CATCH BASIN (DCB)
- MANHOLE (MH)
- SANITARY MANHOLE (SM)
- SEALED MANHOLE (SMH)
- VALVE PIT (VP)
- VALVE PIT WITH DOUBLE VALVE (VPD)
- SEALED PIPE
- FIRE HYDRANT
- FIRE MONITOR
- DUCT BANK (ELECTRICAL/INSTRUMENT ROAD CROSSING)
- OILY WASTE WATER
- RAIN WATER
- CLEAN STORM SEWER SYSTEM

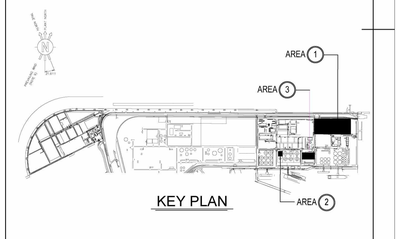

KEY PLAN

0 2.5 5 10 15 20 25 30 35 40 45 50
METERS
SCALE 1:500

Drawing No	DESCRIPTION
082755C-000 DW-1622-0001	ELECTRICAL MAIN CABLE ROUTING LAYOUT – REFINERY AREA
082755C-000 DW-0051-0004	REFINERY AREA PLOT PLAN – RDCG PROJECT
082755C-000 STC-1490-0001	CIVIL AND STRUCTURAL UNDERGROUND SYSTEMS, SITE FINISHING AND MISCELLANEOUS – CONSTRUCTION STANDARD
082755C-000 DW-1402-001	GENERAL NOTES FOR UNDERGROUND WORKS

REFERENCE DRAWINGS

CONFIDENTIAL

REV	DATE	DESCRIPTION	PREP	CKD	APPR/AUTH
				Marco Calpini	Marino Lanciotti
			Elisabetta Tilli	Gian Gennaro Gnesi	Gabriele Gaia
A	05.08 2021	ISSUED FOR LOCAL AUTHORITIES	D.DONATELLI	M.CALPINI E.FINI	V.COLONE M.LANCIOTTI

NESTE — TEN TECHNIP ENERGIES

RDCG (Rotterdam Capacity Growth) - DEFINITION PHASE
NESTE

MAJOR UNDERGROUND & PIPING LOYOUT
EXISTING AREA

Scale	Technip Drawing No						Page	Rev.
1:500	082755C Project	000 Unit	DW Doc.Type	14 Disc	42 Subj	0003 Ser.No	4of4	A

NESTE Drawing No

– CAD Model

CAD Model 082755C-DW-14-42-0003-04_A.dwg

The present document or drawing is property of TECHNIP ITALY S.p.A. and shall not, under any circumstances, be totally or partially, directly or undirectly, transferred, reproduced, copied, disclosed or used, without its prior written consent, for any purpose and in any way other than that for which it is specifically furnished or outside the extent of the agreed upon right of use.