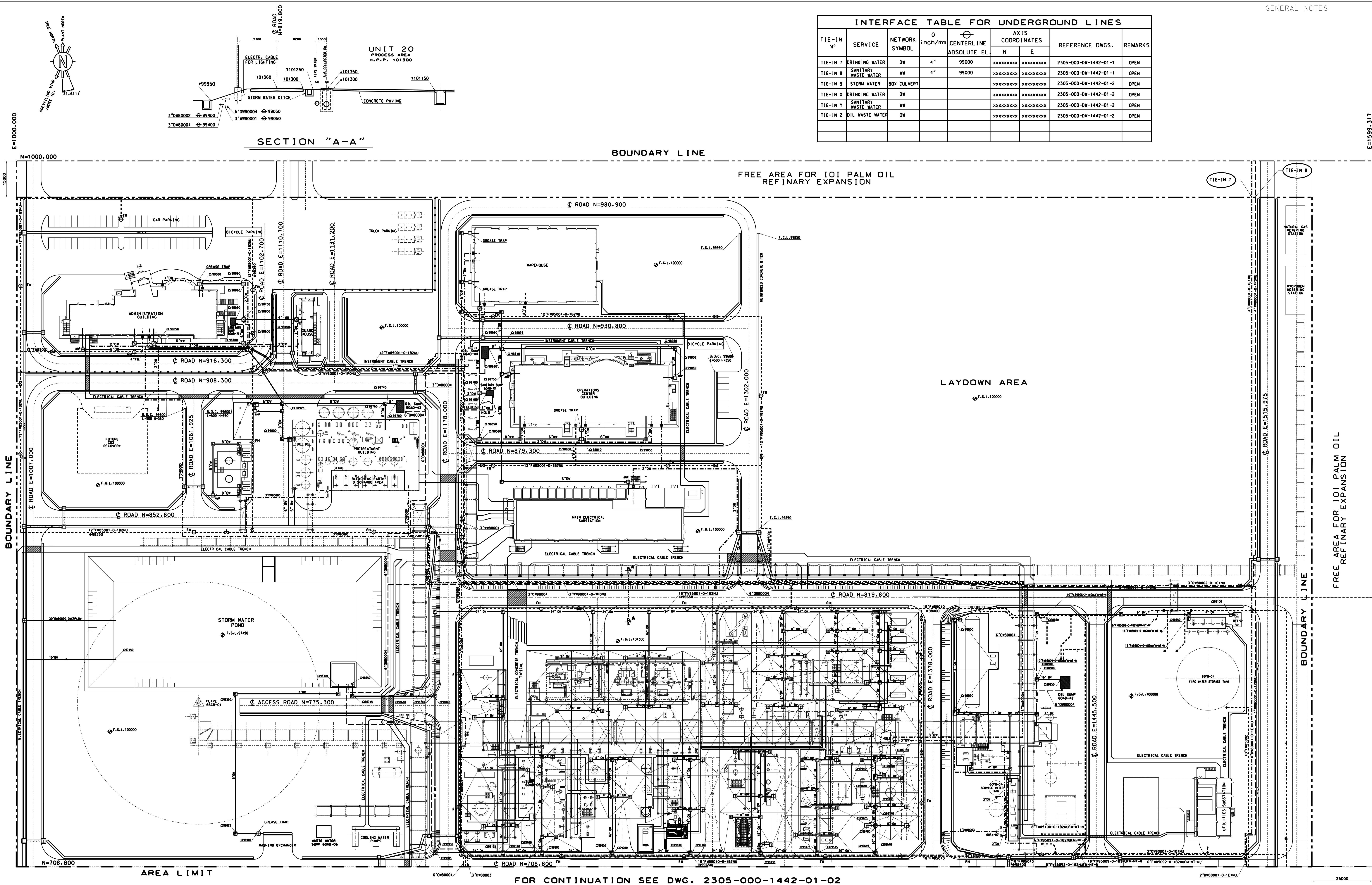


The present document or drawing is property of Neste Oil and shall not, under any circumstances, be totally or partially, directly or indirectly, transferred, reproduced, copied, disclosed or used, in whole or in part, without the prior written consent of Neste Oil. Any use of this drawing for any purpose other than that for which it is specifically intended is at the user's sole risk and without liability on the part of Neste Oil.



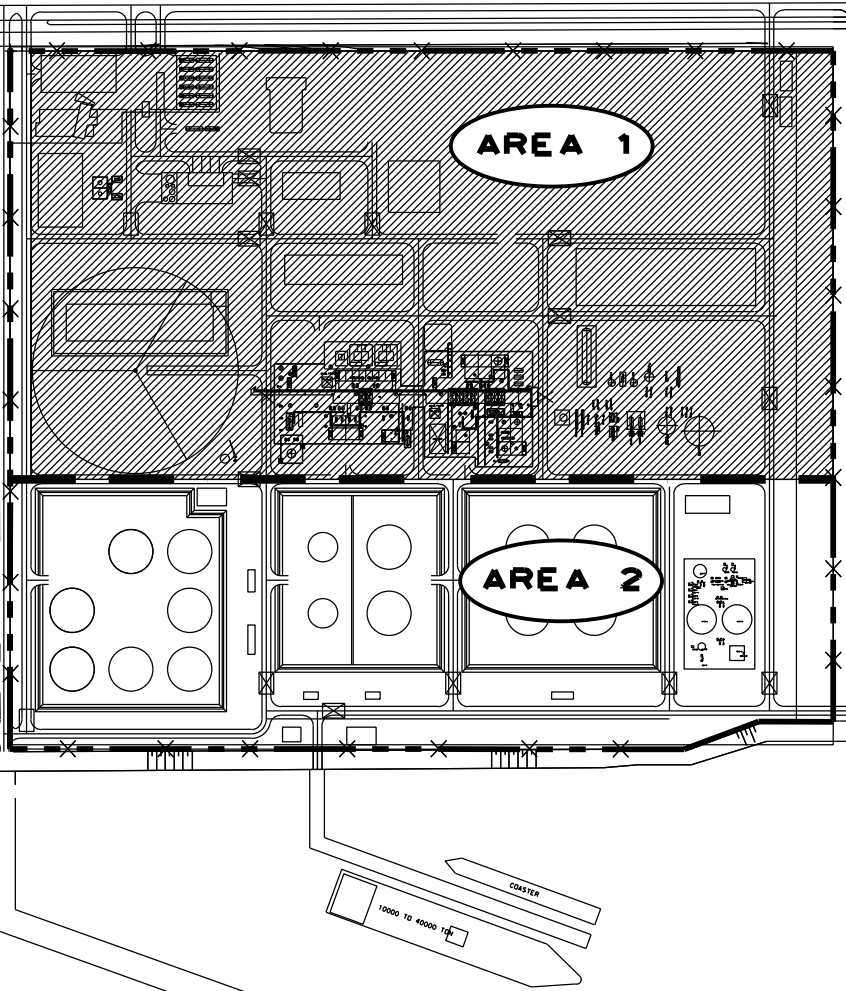

INTERFACE TABLE FOR UNDERGROUND LINES							
TIE-IN N°	SERVICE	NETWORK SYMBOL	Ø inch/mm	CENTERLINE ABSOLUTE EL.	AXIS COORDINATES		REMARKS
					N	E	
TIE-IN 7	DRINKING WATER	DW	4"	99000	XXXXXXXXXX	XXXXXXXXXX	2305-000-DW-1442-01-1
TIE-IN 8	SANITARY WASTE WATER	WW	4"	99000	XXXXXXXXXX	XXXXXXXXXX	2305-000-DW-1442-01-1
TIE-IN 9	STORM WATER BOX CULVERT				XXXXXXXXXX	XXXXXXXXXX	2305-000-DW-1442-01-2
TIE-IN X	DRINKING WATER	DW			XXXXXXXXXX	XXXXXXXXXX	2305-000-DW-1442-01-2
TIE-IN Y	SANITARY WASTE WATER	WW			XXXXXXXXXX	XXXXXXXXXX	2305-000-DW-1442-01-2
TIE-IN Z	OIL WASTE WATER	DW			XXXXXXXXXX	XXXXXXXXXX	2305-000-DW-1442-01-2

GENERAL NOTES

- 1- ALL DIMENSIONS AND ELEVATIONS ARE IN MILLIMETERS
- 2- FOR REINFORCED CONCRETE DITCH SEE DWG....HOLD

LEGENDA

DW	OIL WASTE WATER (GRAVITY LINE)
RW	CLEAN RAIN WATER
DW	OIL WASTE WATER (PRESSURE LINE)
FW	FIRE WATER
WW	SANITARY WASTE WATER (GRAVITY LINE)
WW	SANITARY WASTE WATER (PRESSURE LINE)
DW	DRINKING WATER (PRESSURE LINE)



KEY PLAN

2305-000-DW-1442-01	GENERAL NOTES FOR UNDERGROUND SYSTEMS
2305-000-STC-1442-01	STANDARD CONSTRUCTION DRAWINGS
2305-000-DW-1442-01	U/G SYSTEMS, SITE FINISHING AND MISCELLANEOUS
2305-000-DW-1442-01	OVERALL PLOT PLAN
Drawing No.	DESCRIPTION
REFERENCE DRAWINGS	

1	10 December 2018	AS BUILT	WOLFFS	REITZ	BARON	
C	11 July 2008	ISSUED FOR DETAIL DESIGN	FINI	PASQUALINI	GENTILE	J.J. LOPEZ
B	2 April 2008	ISSUED FOR REVIEW	FABIANI	PASQUALINI	GENTILE	J.J. LOPEZ
A	28 Nov 2007	ISSUED FOR REVIEW	PIAZZA	CIPRIANI	SEN	J.J. LOPEZ
REV	DATE	DESCRIPTION	PREP	CHK	APPR	AUTH

NESTE

ROTTERDAM NExRTL PLANT

MAJOR UNDERGROUND PLAN - AREA 1

SCALE	2305	000	DW	14	42	01	1 of 2	1
1:500	Project	Unit	Doc. Type	Disc	Subj	Ser. No.	Page	Rev.
	NESTE Drawing No.							
	Cad. Model							

2305-000-DW-1442-01-1.dwg
2305-000-DW-1442-01-1.dwg
2305-000-DW-1442-01-1.dwg