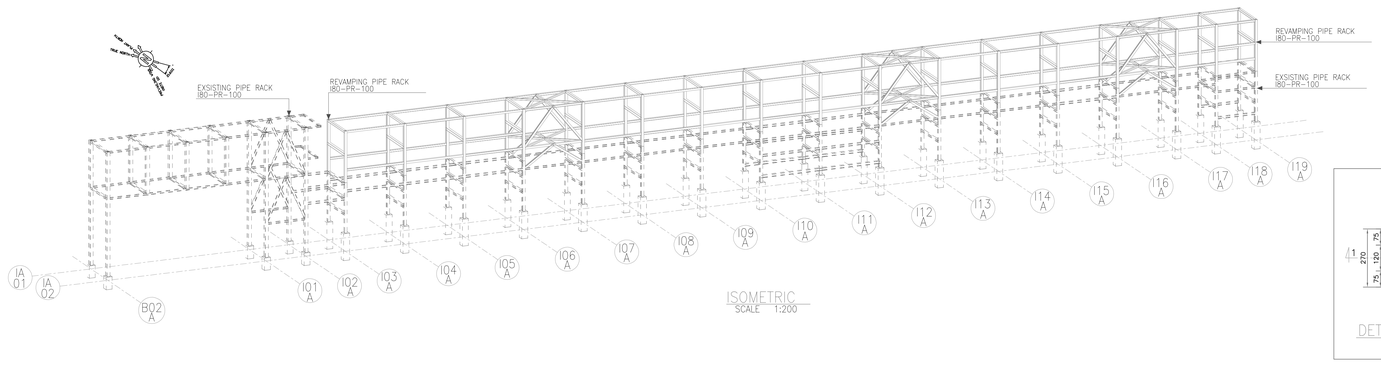


ISOMETRIC
SCALE 1:200

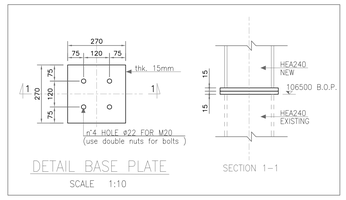


DETAIL BASE PLATE
SCALE 1:10

SECTION 1-1

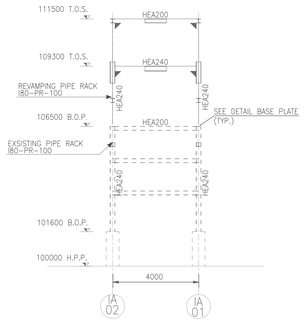


ALIGN. VALID FROM "I03A" TO "I19A"
SCALE 1:100

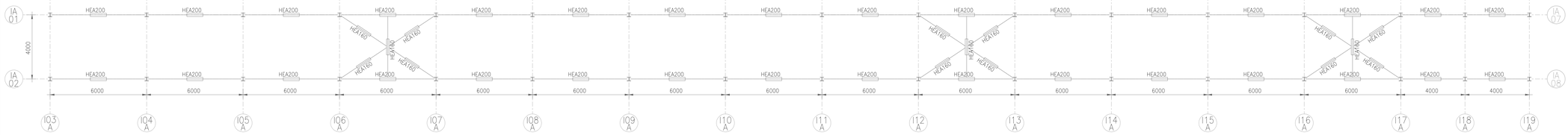

PLAN AT ELEV.107800
SCALE 1:100

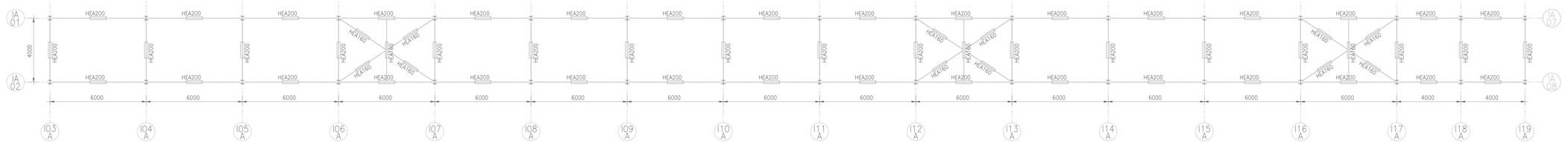

PLAN AT ELEV.111500
SCALE 1:100

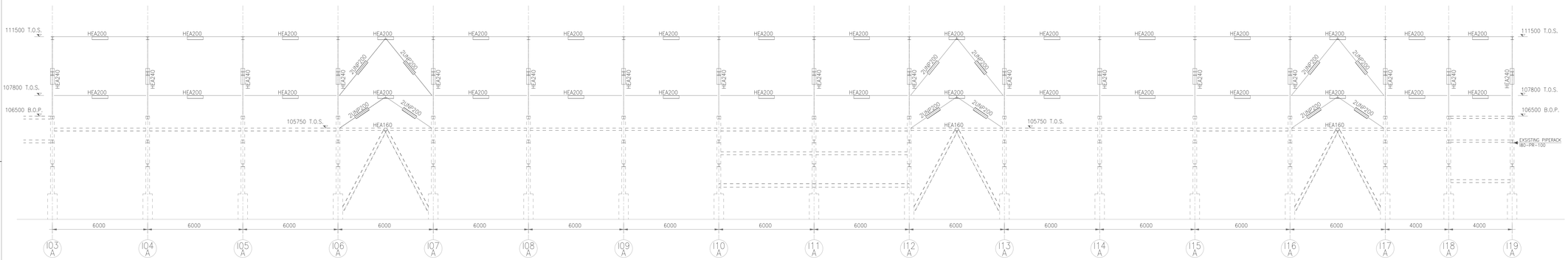

ALIGNMENT IA01
SCALE 1:100

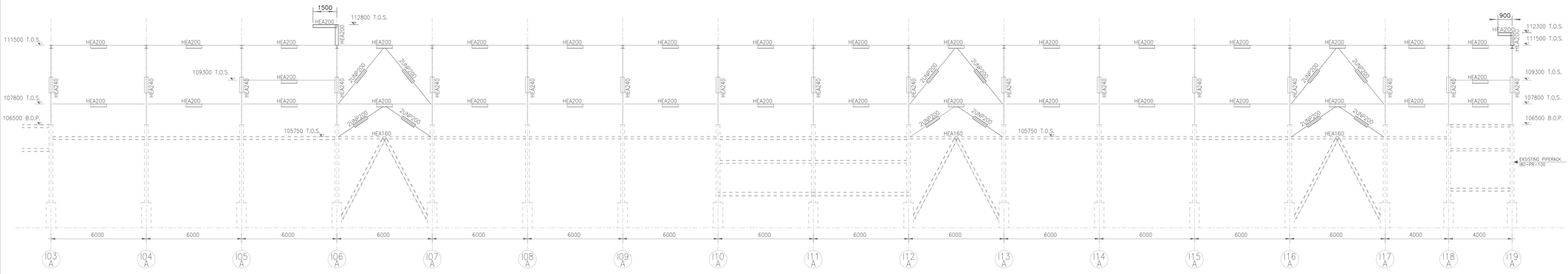

ALIGNMENT IA02
SCALE 1:100

## GENERAL NOTES

1. COORDINATES ARE REFERRED TO PLANT NORTH. THE ORIGIN OF THE SYSTEM IS THE OUTER NORTH-WEST CORNER OF THE PLANT (N=443093 / E=62008) CORRESPONDING TO N=1000.000 / E=1000.000
2. ALL DIMENSIONS AND ELEVATIONS ARE IN MILLIMETERS AND 360° DEGREES CIRCLE UNLESS OTHERWISE INDICATED
3. ALL COORDINATES ARE IN METERS
4. THE ELEVATION 100.000 IS EQUIVALENT +5.20 m. N.A.P. IN PROCESS AREA (ZONE "A") THE HIGHT POINT PAVING ELEVATION CORRESPOND TO 101.300

## KEY PLAN

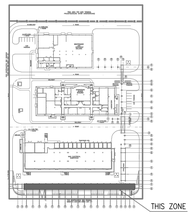


ZONE "I"

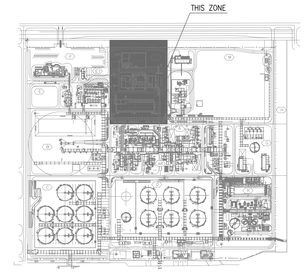


OVERALL KEY-PLAN

| Drawing No | DESCRIPTION |
|---|---|
| 080871C-I00-DW-0051-001 | ZONE "I" – DETAIL PLOT PLAN |
| 080871C-000-STC-1890-000 | CIVIL AND STRUCTURAL – STEEL STRUCTURES CONSTRUCTION STANDARD |
| 080871C-000-DW-1802-001 | STRUCTURAL STEEL WORKS – GENERAL NOTES |

REFERENCE DRAWINGS

CONFIDENTIAL

| REV | DATE | DESCRIPTION | PREP | CKD | APPR/AUTH |
|---|---|---|---|---|---|
| 1 | 15 Feb. 2021 | ISSUED FOR PERMITTING | SOILUANN | WILKEKON | LAITIKAL |
| A | 23 Nov. 2020 | ISSUED FOR REVIEW | A.ROMANO | A.BINDI | V.COLONE O.LOACONO |

NESTE

ROTTERDAM SITE DEVELOPMENT
DEFINITION PHASE
NESTE

ZONE "I"
I80-PR-100
STEEL PIPE RACK REVAMPING GUIDE DRAWINGS
ISOMETRIC VIEW – PLANS & ALIGNMENTS

| SCALE | Drawing No | | | | | | Page | Rev. |
|---|---|---|---|---|---|---|---|---|
| 1:100 | 080871C Project | 000 Unit | DW Doc.Type | 18 Disc | 21 Subj | 001 Ser.No | 1 of 1 | 1 |

Neste Drawing No

TPIT CAD MODEL: 080871C-000-DW-1821-001-01_1.DWG