
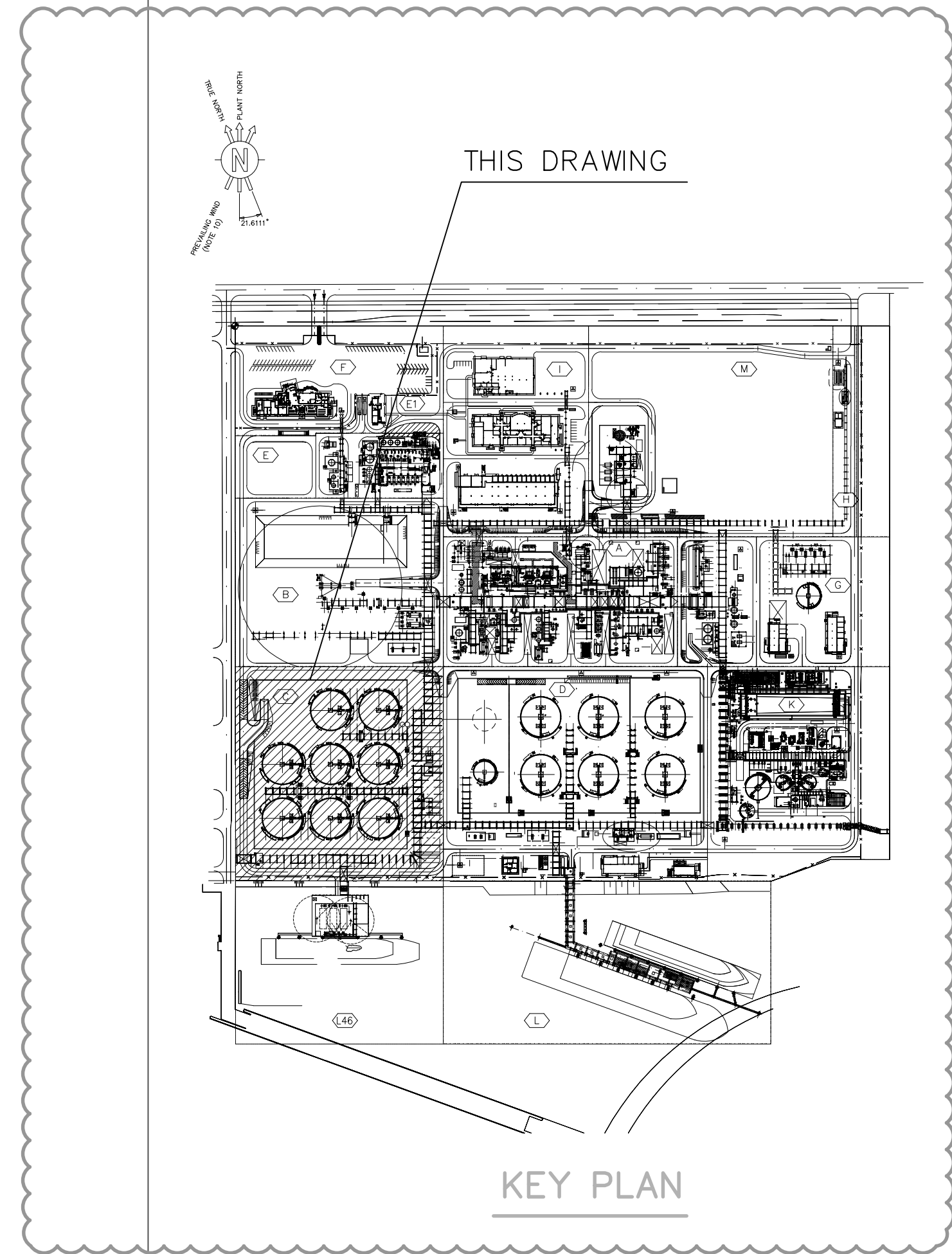


EQUIPMENT NO.	SERVICE	NOTE
40FB-01	FEEDSTOCK TANK	CATEGORY 4
40FB-02	FEEDSTOCK TANK	CATEGORY 4
40FB-03	FEEDSTOCK TANK	CATEGORY 4
40FB-04	FEEDSTOCK TANK	CATEGORY 4
40FB-05	FEEDSTOCK TANK	CATEGORY 4
40FB-06	FATTY ACID TANK	CATEGORY 4
40FB-07	PRETREATED FEEDSTOCK TANK	CATEGORY 4
40FB-08	PRETREATED FEEDSTOCK TANK	CATEGORY 4
40GA-02	PRETREATMENT UNIT FEED PUMP	
40GA-02S	PRETREATMENT UNIT FEED PUMP	
40GA-03	NEXBTL UNIT FEED PUMP	
40GA-03S	NEXBTL UNIT FEED PUMP	
40GA-05	FATTY ACID DISTILLATE FEED PUMP	
50-PK-03	DELETED	
60AD-46	FEEDSTOCK TANKS OILY WATER SUMP	
60GA-46A	FEEDSTOCK TANKS OILY WATER SUMP PUMP	
60GA-06B	FEEDSTOCK TANKS OILY WATER SUMP PUMP	



- GENERAL NOTES
- COORDINATES ARE REFERRED TO PLANT NORTH. THE ORIGIN OF THE SYSTEM IS THE OUTER NORTH-WEST CORNER OF THE PLANT (N=443093 / E=62008) CORRESPONDING TO N=1000.000 / E=1000.000
 - ALL DIMENSIONS AND ELEVATIONS ARE IN MILLIMETERS AND 360° DEGREES CIRCLE UNLESS OTHERWISE INDICATED
 - ALL COORDINATES ARE IN METERS
 - THE ELEVATION 100.000 CORRESPONDS TO (HIGHT POINT OF PAVING) AND IS EQUIVALENT +5.20 m. N.A.P.
 - T.L. TANGENT LINE EQUIPMENT
TOC TOP OF CONCRETE
> CENTER LINE
TOS TOP OF STEEL
H.P.P. HIGHEST PAVING POINT
EL. ELEVATION
F.S. FIXED SADDLE
 - — — — — DENOTES BOUNDARY LIMIT
 - X — X — DENOTES FENCE LIMIT
 - — — — — DENOTES ZONE LIMIT
 - · — · — · — DENOTES AREA LIMIT
 - PREVAILING WIND DIRECTION SOUTH WEST
 - ⊗ DENOTES ROAD CROSSING
 - TANK FARM LAY-OUT ARE IN ACCORDING WITH DUTCH REGULATION PGS-29
 - ⊕ DENOTES LIGHTING TOWER
 - ⬡ DENOTES UPGRADING FOR PROJECT 080871C



080871C-000-DW-1331-001-01		REFINERY GENERAL KEY PLAN			
080871C-000-DW-0051-005-01		REFINERY GENERAL PLOT PLAN			
		DESCRIPTION			
Drawing No		REFERENCE DRAWINGS			
CONFIDENTIAL					
1	14-JAN-2021	ISSUED FOR PERMITTING	SOLUANN	MILKEDON	LATIKAL
D	05-NOV-2020	ISSUED FOR REVIEW	M.PALLINI	F.MARCIANO	JOE WESTO/DLOOPEZ
C	01-OCT-2020	ISSUED FOR REVIEW	M.PALLINI	F.MARCIANO	JOE WESTO/DLOOPEZ
B	21-MAY-2020	ISSUED FOR BASIC OF DESIGN	M.PALLINI	F.MARCIANO	ERIKALON/DLOOPEZ
A	19-MAR-2020	ISSUED FOR REVIEW	M.PALLINI	F.MARCIANO	ERIKALON/DLOOPEZ
0A	15-SEP-2019	AS-BUILT	ALOMBARDI/DZ	F.RAMPI	F.BARON/DLOPEZ
REV	DATE	DESCRIPTION	PREP	CKD	APPR/AUTH

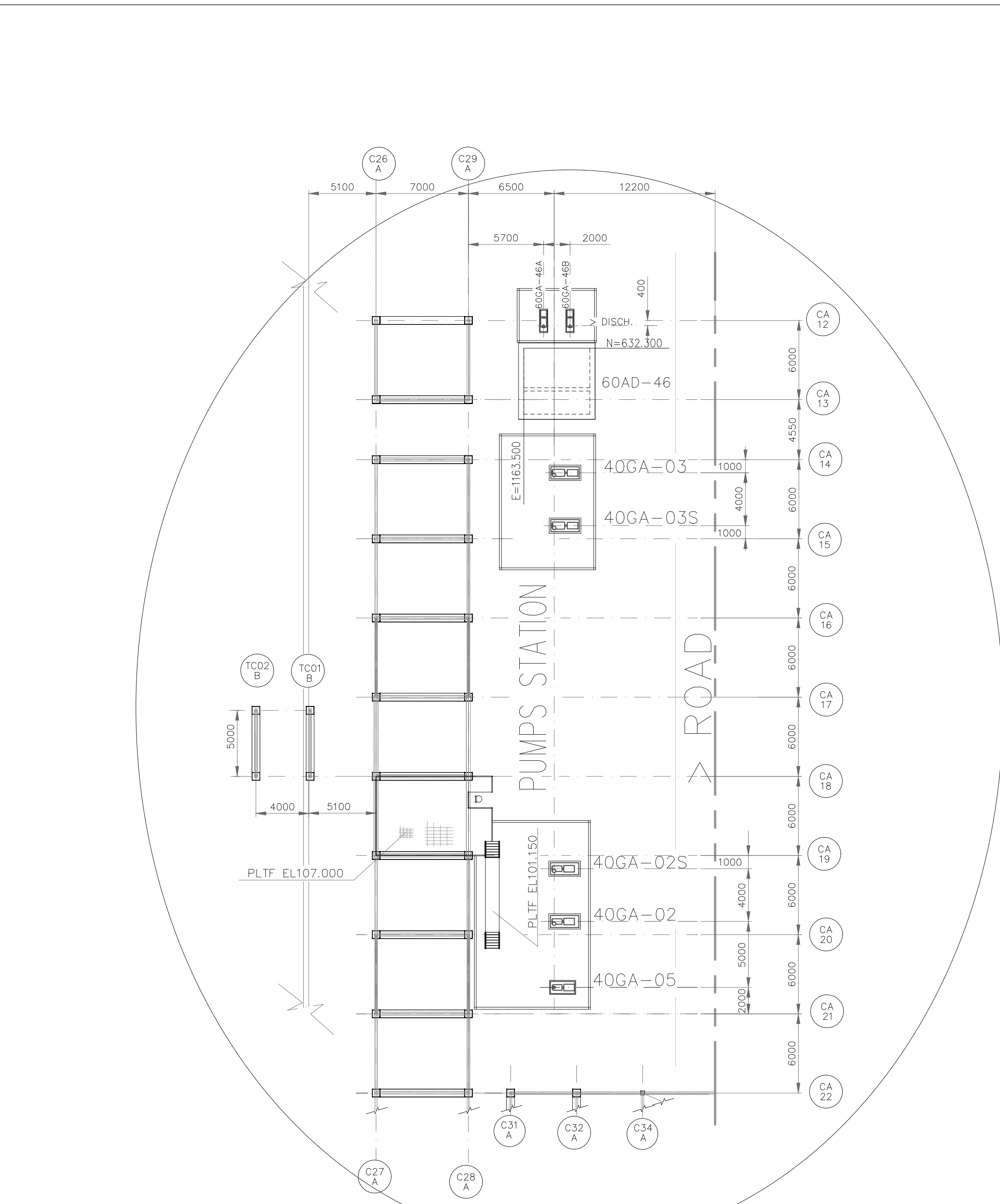
NESTE

ROTTERDAM SITE DEVELOPMENT
DEFINITION PHASE
NESTE

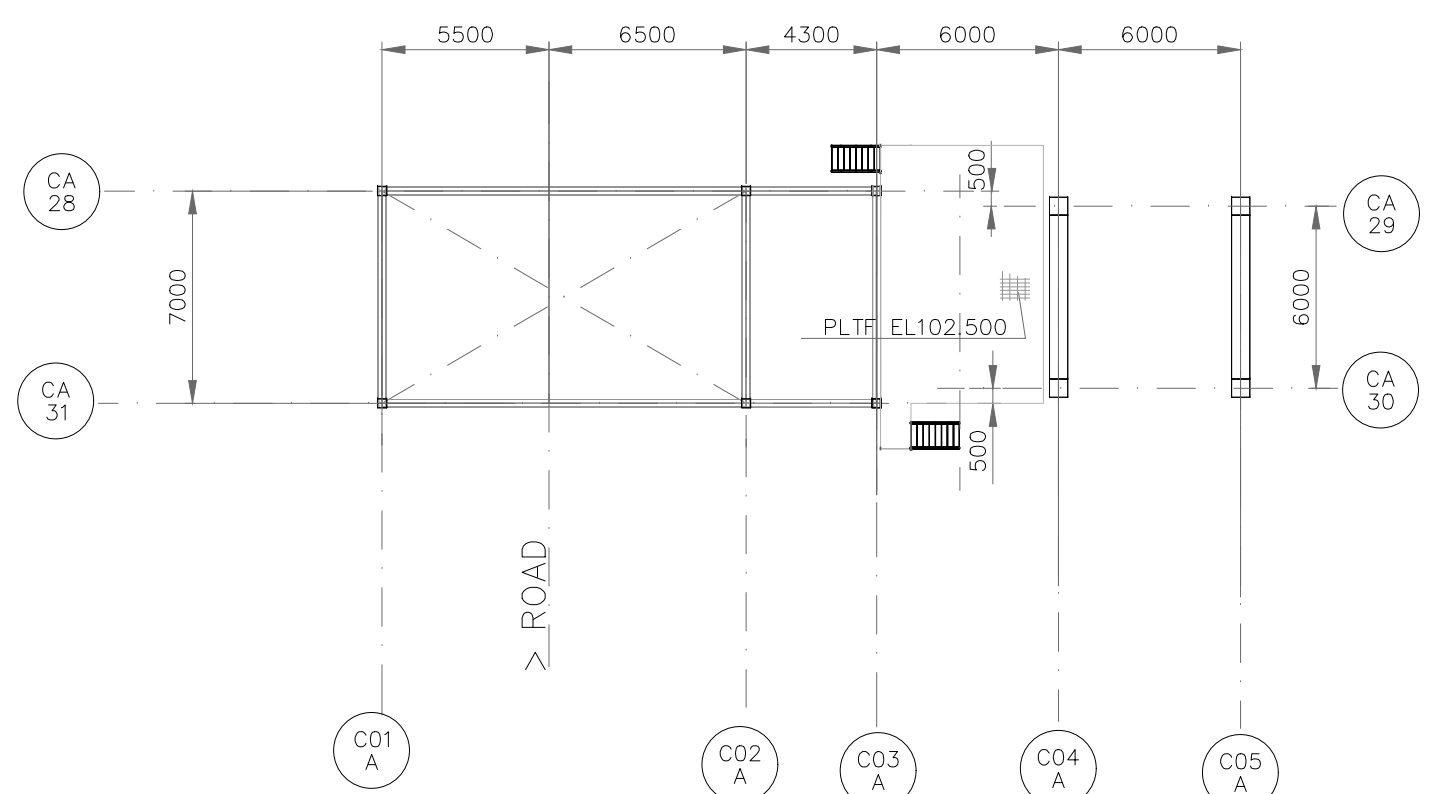
ZONE "c"

DETAILED PLOT PLAN AND ELEVATIONS

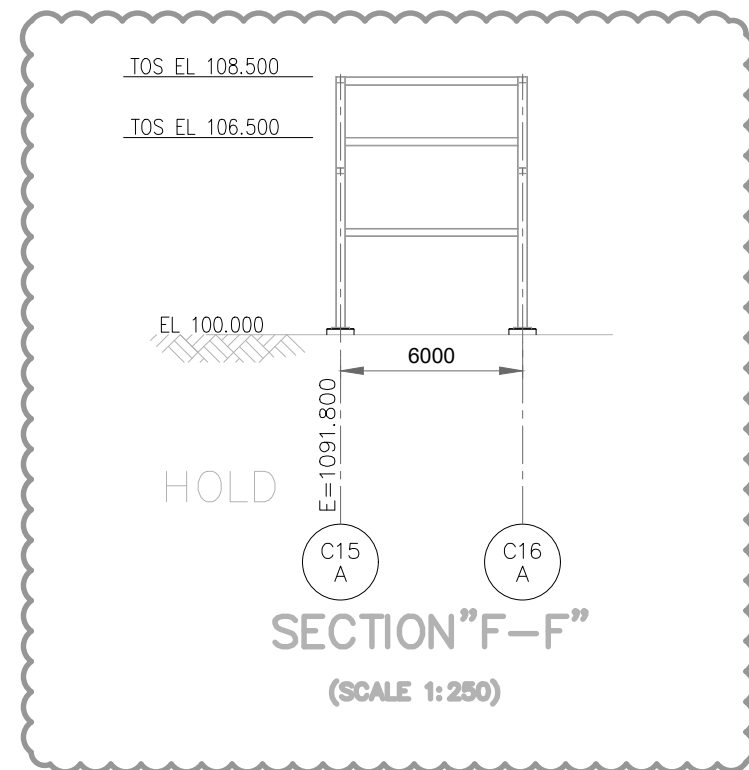
SCALE	Drawing No	Page	Rev.
1:500	080871C C00 DW 00 51 001	1 of 1	1
Neste Drawing No			
C00	DW	00	51 01 1 1



DETAIL "A"
(SCALE 1:250)

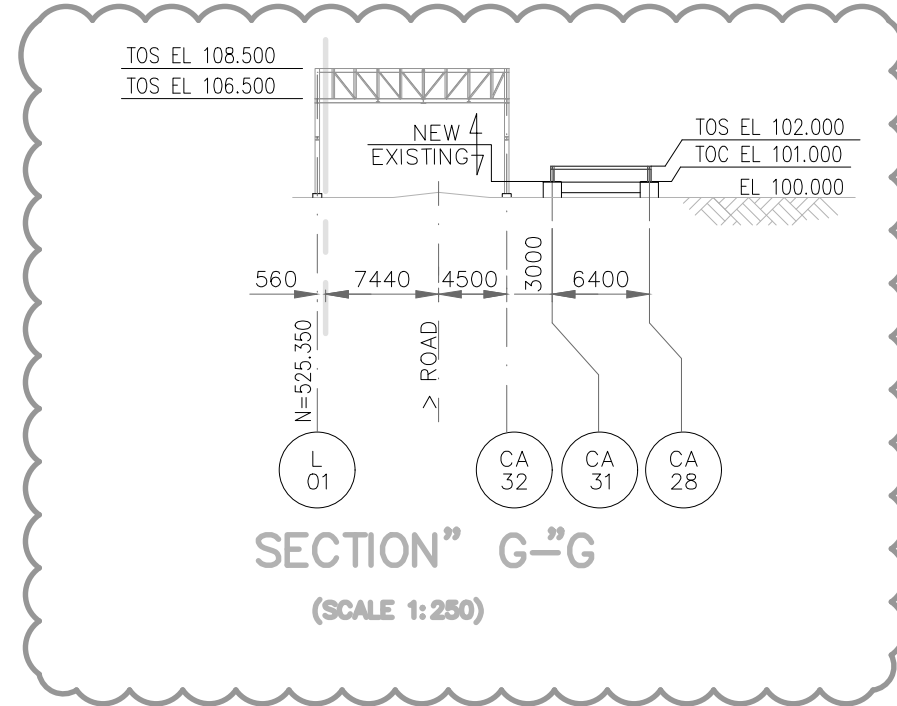


DETAIL "B"
(SCALE 1:250)



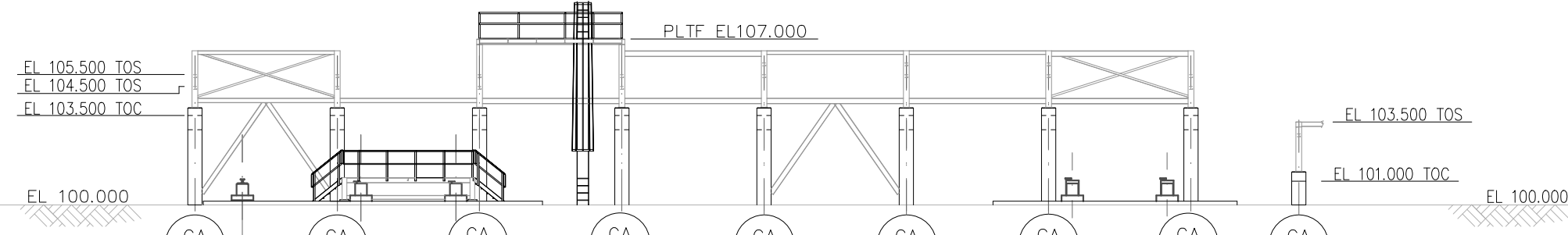
SECTION "F-F"
(SCALE 1:250)

SECTION "C-C"
(SCALE 1:250)

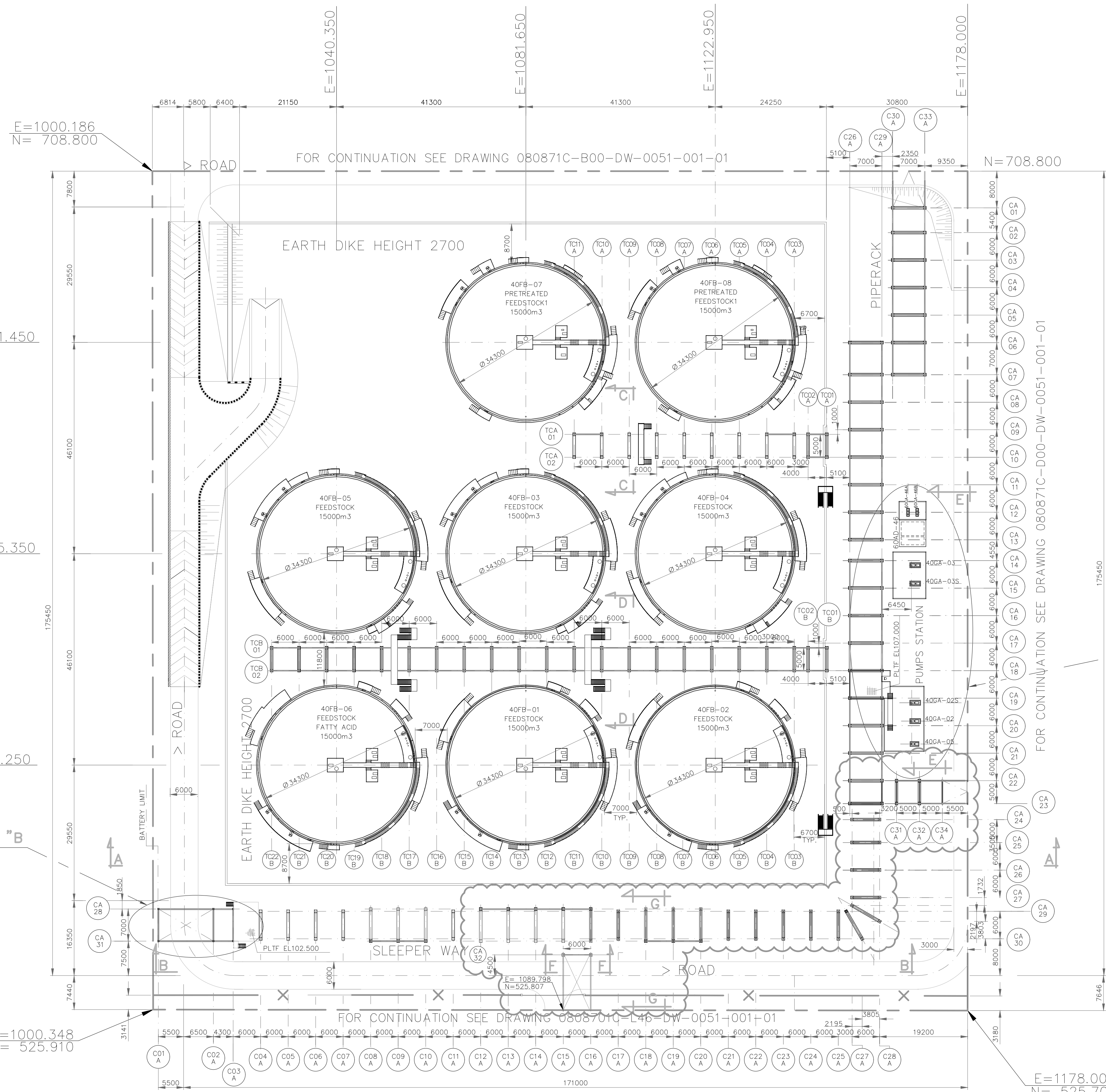


SECTION "G-G"
(SCALE 1:250)

SECTION "D-D"
(SCALE 1:250)

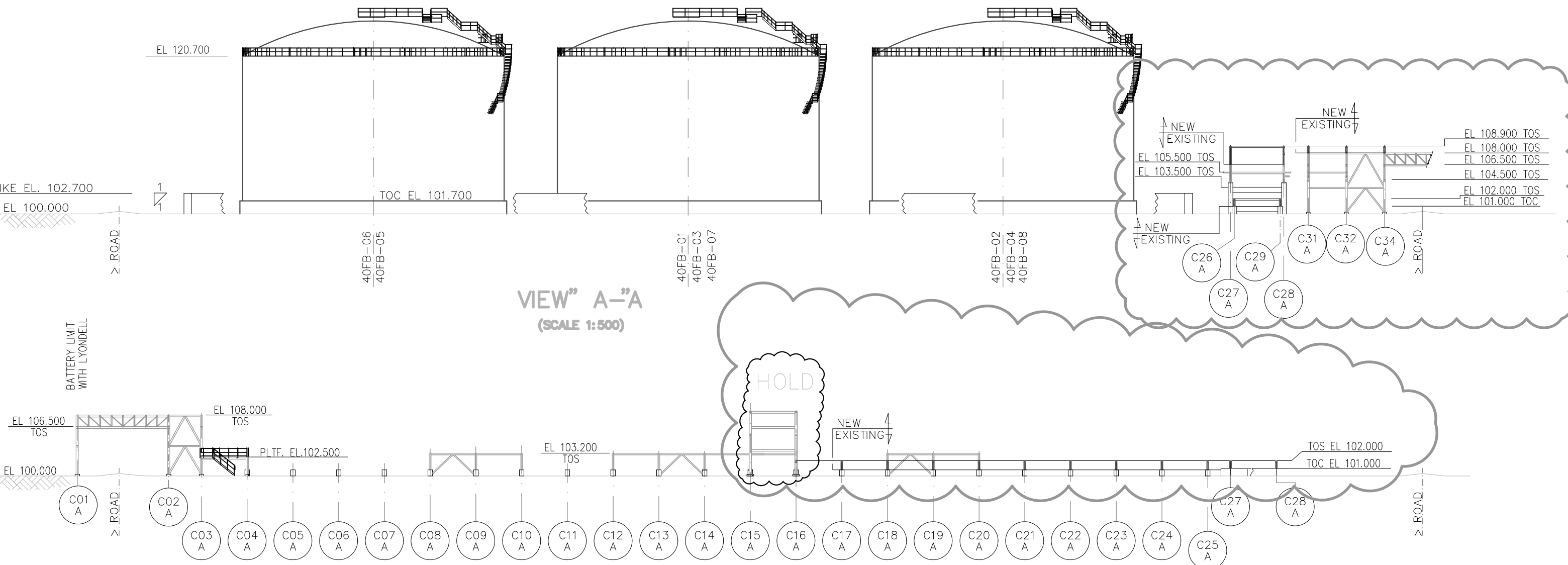


VIEW "E-E"
(SCALE 1:250)



VIEW "A-A"
(SCALE 1:500)

VIEW "B-B"
(SCALE 1:500)



VIEW "A-A"
(SCALE 1:500)

VIEW "B-B"
(SCALE 1:500)